



PHOTOGRAPHIC LOG - LL5037	Client	RUSHMOOR BOROUGH COUNCIL	Title	LOCAL LIST PHOTOGRAPHIC LOG
	Date	24/09/2010	Signed	



Stable Block to north-east of Government House, 13
Farnborough Road, Aldershot – east elevation



Stable Block to north-east of Government House, 13 Farnborough
Road, Aldershot – east elevation (part)


PHOTOGRAPHIC LOG - LL5037	Client	RUSHMOOR BOROUGH COUNCIL	Title	LOCAL LIST PHOTOGRAPHIC LOG
	Date	24/09/2010	Signed	



Stable Block to north-east of Government House, 13 Farnborough Road, Aldershot – paved stable yard to east




Stable Block to north-east of Government House, 13 Farnborough Road, Aldershot – intrusive modern window insertion

PHOTOGRAPHIC LOG - LL5037	Client	RUSHMOOR BOROUGH COUNCIL	Title	LOCAL LIST PHOTOGRAPHIC LOG
	Date	24/09/2010	Signed	



Stable Block to north-east of Government House, 13 Farnborough Road, Aldershot – inappropriate garage door insertion


PHOTOGRAPHIC LOG - LL5037	Client	RUSHMOOR BOROUGH COUNCIL	Title	LOCAL LIST PHOTOGRAPHIC LOG
	Date	24/09/2010	Signed	



Stable Block to north-east of Government House, 13 Farnborough Road, Aldershot – part east elevation and northern range



Stable Block to north-east of Government House, 13 Farnborough Road, Aldershot – part east elevation (coach house)


PHOTOGRAPHIC LOG - LL5037	Client	RUSHMOOR BOROUGH COUNCIL	Title	LOCAL LIST PHOTOGRAPHIC LOG
	Date	24/09/2010	Signed	



Stable Block to north-east of Government House, 13 Farnborough Road, Aldershot – part east elevation (former stables)



Stable Block to north-east of Government House, 13 Farnborough Road, Aldershot – part east elevation (former stables and cottage (to southern end))


PHOTOGRAPHIC LOG - LL5037	Client	RUSHMOOR BOROUGH COUNCIL	Title	LOCAL LIST PHOTOGRAPHIC LOG
	Date	24/09/2010	Signed	



Stable Block to north-east of Government House, 13 Farnborough Road, Aldershot – part east elevation (former stables and cottage (to southern end))



Stable Block to north-east of Government House, 13 Farnborough Road, Aldershot – window detail to northern range


PHOTOGRAPHIC LOG - LL5037	Client	RUSHMOOR BOROUGH COUNCIL	Title	LOCAL LIST PHOTOGRAPHIC LOG
	Date	24/09/2010	Signed	



Stable Block to north-east of Government House, 13 Farnborough Road,
Aldershot – photomontage of east elevation



Stable Block to north-east of Government House, 13 Farnborough Road,
Aldershot – paved stable yard to east; gully detail


PHOTOGRAPHIC LOG - LL5037	Client	RUSHMOOR BOROUGH COUNCIL	Title	LOCAL LIST PHOTOGRAPHIC LOG
	Date	24/09/2010	Signed	



Stable Block to north-east of Government House, 13 Farnborough Road, Aldershot – west elevation (part)



Stable Block to north-east of Government House, 13 Farnborough Road, Aldershot – west elevation (part)


PHOTOGRAPHIC LOG - LL5037	Client	RUSHMOOR BOROUGH COUNCIL	Title	LOCAL LIST PHOTOGRAPHIC LOG
	Date	24/09/2010	Signed	



Stable Block to north-east of Government House, 13 Farnborough Road, Aldershot – west elevation (part)



Stable Block to north-east of Government House, 13 Farnborough Road, Aldershot – west elevation (part)

PHOTOGRAPHIC LOG - LL5037	Client	RUSHMOOR BOROUGH COUNCIL	Title	LOCAL LIST PHOTOGRAPHIC LOG
	Date	24/09/2010	Signed	



Stable Block to north-east of Government House, 13 Farnborough Road, Aldershot – west elevation (part)