

## Heritage Asset Survey

Heritage Asset Survey			
Building Name:	Building Reference Number:		
Badajos And Salamanca Lodges	LL5157		
Building Address:	Listing Grade:		
Knollys Road Aldershot Hampshire	I <input type="checkbox"/> II <input type="checkbox"/>		
Listing Criteria Met (see Box B of the SPD)	B, H, I II* <input type="checkbox"/> Locally Listed <input type="checkbox"/> + <input type="checkbox"/>		
Date Locally Listed:	26 <sup>th</sup> March 2012		
Conservation Area:	Yes:+ No:		
<p><b>Pair of Semi-detached Villas. Formerly part of the Badajos and Salamanca Barracks. C1890. Yellow stock brick in stretcher bond with hipped and gabled natural slate roof with decorative terracotta roof tiles. String course of buff terracotta nailheads between the ground and first floor. 'H' plan formed by the symmetrical plan of the villas - central range with two wings to the north and south. South elevation are principal elevations and face the garden space (now enclosed - but formerly open to a southern aspect). South elevation; gabled to each projecting wing to east and west which enclose symmetrically placed pyramidal roofs projecting square bays. Further single canted bay to west elevation. Five large brick stacks to both eaves and ridge. North elevation some evidence of extension to the western projecting wing and flat roof extension to easternmost wing. Windows are mostly replacement Upvc but with surviving York stone cills. Included on the Local List as a building of architectural quality and local interest and remnant survival of the once extensive Badajos and Salamanca Barracks.</b></p> <p>Condition Survey: 1 - 5</p> <p style="text-align: center;"> <input type="radio"/> 1 Very Bad                <input type="radio"/> 2 Poor                <input type="radio"/> 3 Fair                <input type="radio"/> 4 Good                <input type="radio"/> 5 Excellent         </p>			
Roof	3	Walls	4
Weather Penetration	5	Stability	5
Spread	5	Plumb	5
Sag	5	Local Building Cracking	5
Covering	3	Pointing	3
Abutments	3	Roofspread	5

Weathering Detail (Valleys etc.)	3	Spalling	5
Flashing	3	EV. Rising Damp	3
Rain Water Goods	4	Settlement	5
Chimneys	4	Lintels	5
Other Features	n/a	Timber Frame	n/a
Windows / Doors	5	Nogging	n/a
Front Principle Windows	5	Post Joints	n/a
Other Windows	5	Masonry	4
Doors and Surroundings	5	Stucco / Render-Plaster	n/a
Boundary Walls or Gates	-	Outbuildings	n/a

Historical Context:

Present on the 1:10,560 Ordnance Survey map of 1897, probably built c1890s. Remnant survival of the once extensive Badajos and Salamanca Barracks which extended to the south (now late 20<sup>th</sup> housing). Retaining the historic association with the barracks through their names.

Ownership Type (please tick the appropriate box below):

Private	<input type="checkbox"/>	Local Authority	<input type="checkbox"/>
Religious / Charity	<input type="checkbox"/>	Stat Undertakers	<input type="checkbox"/>
Company	<input type="checkbox"/>	Crown	<input checked="" type="checkbox"/>


Photographs

Date Taken: 24.01.2011

Any Further Comments:

Surveyor: J Webb

Date: 24.01.2011


<b>PHOTOGRAPHIC LOG - LL5157</b>	<b>Client</b>	RUSHMOOR BOROUGH COUNCIL	<b>Title</b>	LOCAL LIST PHOTOGRAPHIC LOG
	<b>Date</b>	04/08/10	<b>Signed</b>	



Badajos (R/H) and Salamanca Lodges (L/H), Knollys Road, Aldershot - setting



Badajos Lodge, Knollys Road, Aldershot – west elevation


<b>PHOTOGRAPHIC LOG - LL5157</b>	<b>Client</b>	RUSHMOOR BOROUGH COUNCIL	<b>Title</b>	LOCAL LIST PHOTOGRAPHIC LOG
	<b>Date</b>	04/08/10	<b>Signed</b>	



**Badajos and Salamanca Lodges, Knollys Road, Aldershot – north elevations**



**Badajos (foreground) and Salamanca (background) Lodges, Knollys Road, Aldershot – north elevation**

<b>PHOTOGRAPHIC LOG - LL5157</b>	<b>Client</b>	RUSHMOOR BOROUGH COUNCIL	<b>Title</b>	LOCAL LIST PHOTOGRAPHIC LOG
	<b>Date</b>	04/08/10	<b>Signed</b>	



**Badajos Lodge, Knollys Road, Aldershot – west elevation**



**Badajos Lodge, Knollys Road, Aldershot –south and west elevation**