

VARIATION OF ORDER

This Order was varied by Rushmoor Borough Council on the 10-Jan-20; by a variation order under reference number 355 a copy of which is attached. This order will now be referred to as 355V.

Signed on behalf of Rushmoor Borough Council by

Tim Mills

Tim Mills (Jan 11, 2023 14:51 GMT)

Head of Economy, Planning and Strategic Housing

Authorised by the Council to Sign in that behalf

TIM MILLS
HEAD OF ECONOMY, PLANNING
AND STRATEGIC HOUSING
COUNCIL OFFICES
FARNBOROUGH ROAD, FARNBOROUGH
HAMPSHIRE
GU14 7JU
TEL: (01252) 398735

TREE PRESERVATION ORDER 355V

Tree Schedule: Please refer to Schedule 1

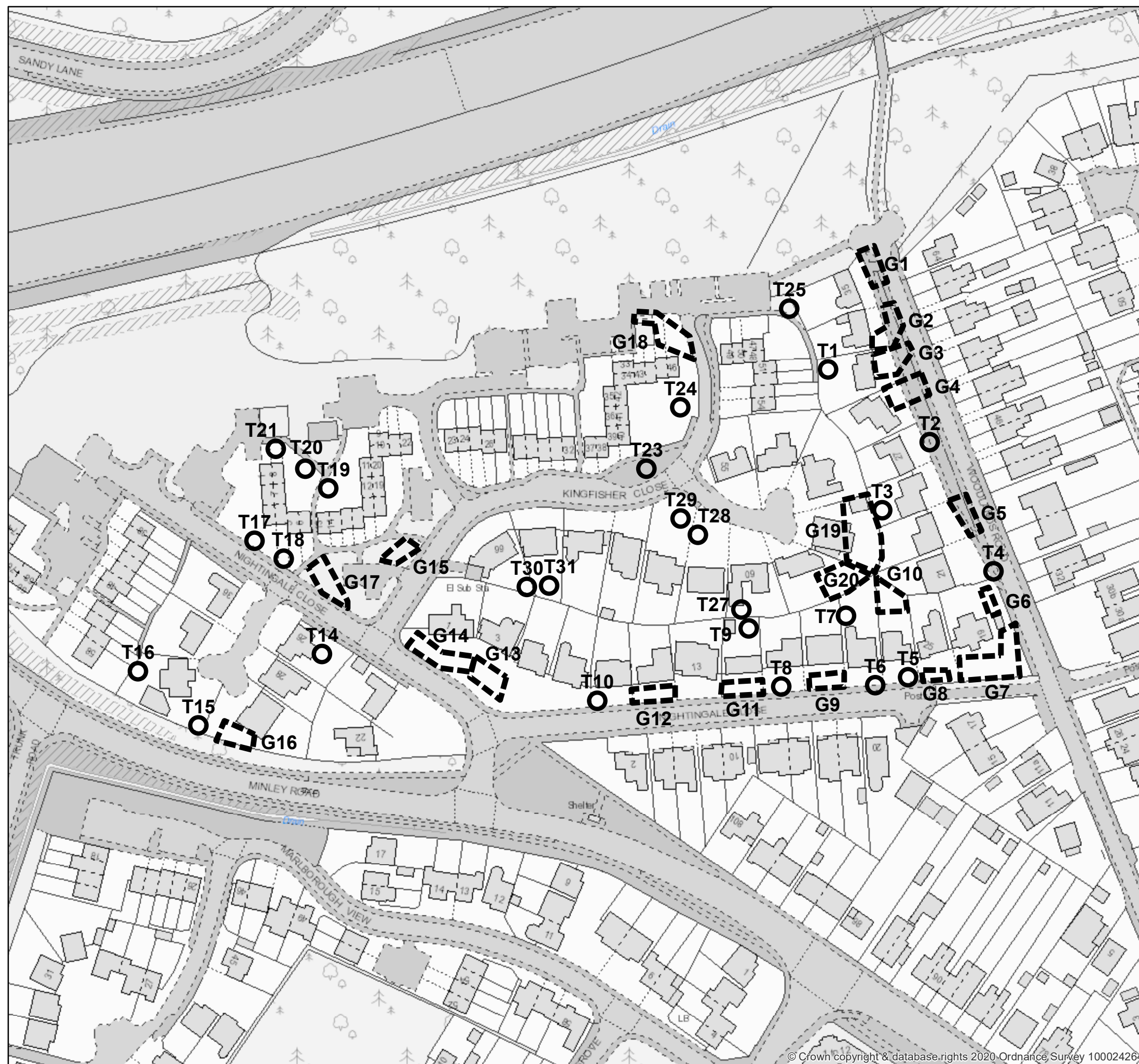
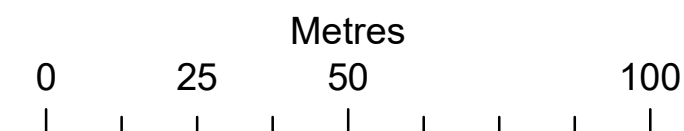
Location:-
Land affected by TPO 355V
at Kingfisher Close and between
Minley Road, Woodlands Road
and Nightingale Close
Farnborough
Hampshire

Tim Mills

Tim Mills (Jan 11, 2023 14:51 GMT)

Date: 11/01/2023

Scale: 1: 1,1250



Schedule

Specification of trees

Trees specified individually

(Encircled in black on the map)

<i>Reference on map</i>	<i>Description</i>	<i>Situation</i>
T1	Oak	31 Woodlands Road
T2	Oak	27 Woodlands Road
T3	Oak	25 Woodlands Road
T4	Oak	21 Woodlands Road
T5	Sycamore	23 Nightingale Close
T6	Oak	21 Nightingale Close
T7	Oak	21 Nightingale Close
T8	Sycamore	17 Nightingale Close
T9	Oak	15 Nightingale Close
T10	Oak	9 Nightingale Close
T14	Oak	26 Nightingale Close
T15	Beech	32 Nightingale Close
T16	Willow	32 Nightingale Close
T17	Tulip Tree	3 Kingfisher Close
T18	Oak	4 Kingfisher Close
T19	Field Maple	Adjacent to 13 & 14 Kingfisher Close
T20	Field Maple	Adjacent to 8 Kingfisher Close
T21	Field Maple	Adjacent to 8 Kingfisher Close
T23	Chestnut	Adjacent to 40 Kingfisher Close
T24	Cherry	Adjacent to 46 Kingfisher Close
T25	Oak	Adjacent to 35 Woodlands Road
T27	Lime	60 Kingfisher Close
T28	Oak	61 Kingfisher Close
T29	Oak	62 Kingfisher Close
T30	Beech	66 Kingfisher Close
T31	Sweet Chestnut	65 Kingfisher Close

Groups of trees

(within a broken black line on the map)

<i>Reference on map</i>	<i>Description</i>	<i>Situation</i>
G1	1 Sweet Chestnuts 1 Beech	35 Woodlands Road
G2	2 Sweet Chestnuts 1 Silver Birch	33 Woodlands Road
G3	1 Sweet Chestnut 1 Poplar 1 Maple	31 Woodlands Road
G4	2 Sweet Chestnuts 2 Poplars	29 Woodlands Road
G5	3 Oaks	23 Woodlands Road
G6	1 Oak 1 Sycamore	Adjacent to 19 Woodlands Road
G7	4 Oaks	19 Woodlands Road
G8	2 Oaks	25 Nightingale Close
G9	2 Sycamores	19 Nightingale Close
G10	2 Oaks 1 Silver Birch	23 Nightingale Close

G11	1 Sycamore 1 Beech 1 Oak	15 Nightingale Close
G12	1 Oak	11 Nightingale Close
G13	1 Beech 2 Oaks	3 Nightingale Close
G14	2 Oaks 1 Beech	1 Nightingale Close
G15	2 Field Maples	Adjacent to 17 & 18 Kingfisher Close
G16	1 Oak	30 Nightingale Close
G17	4 Oaks 1 Scots Pine	Adjacent to 13 & 14 Kingfisher Close
G18	3 Beeches	Adjacent to 43-46 Kingfisher Close
G19	3 Oaks	58 Kingfisher Close
G20	3 Oaks	59 Kingfisher Close

Woodlands

(within a continuous black line on the map)

<i>Reference on map</i>	<i>Description</i>	<i>Situation</i>
	NONE	

Town and Country Planning Act 1990

TOWN AND COUNTRY PLANNING (TREES) REGULATIONS 1999

TPO 355A

Trees in the grounds of properties within Kingfisher Close, Nightingale Close, & 19 to 35 Woodlands Road, Farnborough, Hampshire, 2004.

Rushmoor Borough Council, exercise of the powers conferred on them by sections 198, 201^(a) and 203 of the town and Country Planning Act 1990 ^(b) and Regulations 1999, hereby make the following Order –

Citation

1. This Tree Preservation Order shall be cited as TPO 355A, Trees in the grounds of properties within Kingfisher Close, Nightingale Close, & 19 to 35 Woodlands Road, Farnborough, Hampshire, 2004.

Interpretation

2. In this Order “the authority” means *Rushmoor Borough Council* and unless the context otherwise requires, any reference in this Order to a number section is a reference to the section so numbered in the Town and Country Planning Act 1990.

Application of section 201

3. The authority hereby direct that section 201 (provisional tree preservation orders) shall apply to this Variation Order, and accordingly, this Order shall take effect provisionally on 22.07.04

Prohibited acts in relation to trees

4. Without prejudice to subsections (6) and (7) of section 198 (power to make tree preservation order)^(c) or subsection (3) of section 200 (orders affecting land where Forestry Commissioners interested), and subject to article 5, no person shall –

- (a) cut down, top, lop, uproot, wilfully damage or wilfully destroy; or
- (b) cause or permit the cutting down, topping, lopping, uprooting, wilful damage or wilful destruction of,

any tree specified in Schedule 1 to this Order or comprised in a group of trees or in a woodland so specified, except with the consent of the authority and, where such consent is given subject to conditions, in accordance with those conditions.

^(a) Under section 199(1), tree preservation orders generally do not take effect until confirmed, but a direction may be given under section 201 for an order to take provisional effect immediately.

^(b) Where the Order is to be made under the sections cited *and* section 300 of the Town and Country Planning Act 1990, all those provisions should be cited, as should the fact of the consent of the appropriate authority. As to the circumstances in which the consent of the Forestry Commission is required (and should be cited) *see* section 200(1) of that Act.

^(c) Subsection (6) of section 198 exempts from the application of tree preservation orders the cutting down, uprooting, topping or lopping of trees which are dying, dead or have become dangerous, or the undertaking of those acts in compliance with obligations imposed by or under an Act of Parliament or so far as may be necessary for the prevention or abatement of a nuisance. Subsection (7) of that section makes section 198 subject to section 39(2) of the Housing and Planning Act 1986 (c.63) (saving for effect of section 2(4) of the Opencast Act 1967 1958 on land affected by a tree preservation order despite its repeal) and section 15 of the Forestry Act 1967 (c.10) (licences under that Act to fell trees comprised in a tree preservation order).

Exemptions

5. (1) Nothing in article 4 shall prevent –

- (a) the cutting down, lopping or uprooting of a tree by or at the request of a statutory undertaker, where the land on which the tree is situated is operational land^(d) of the statutory undertaker and the work is necessary –
 - (i) in the interests of the safe operation of the undertaking;
 - (ii) in connection with the inspection, repair or renewal of any sewers, mains, pipes, cables or other apparatus of the statutory undertaker; or
 - (iii) to enable the statutory undertaker to carry out development permitted by or under the Town and Country Planning (General Permitted Development) Order 1995^(a)
 - (b) the cutting down, topping, lopping or uprooting of a tree cultivated for the production of fruit in the course of a business or trade where such work is in the interests of that business or trade;
 - (c) the pruning in accordance with good horticultural practice, of any tree cultivated for the production of fruit;
 - (d) the cutting down, topping, lopping or uprooting of a tree where that work is required to enable a person to implement a planning permission (other than an outline planning permission or, without prejudice to paragraph (a)(iii), a permission granted by or under the Town and Country Planning (General Permitted Development) Order 1995) granted on an application under Part III of the Act, or deemed to have been granted (whether for the purposes of that Part or otherwise);
 - (e) the cutting down, topping, lopping or uprooting of a tree by or at the request of the Environment Agency to enable the Agency to carry out development permitted by or under the Town and Country Planning (General Permitted Development) Order 1995.
 - (f) the cutting down, topping, lopping or uprooting of a tree by or at the request of a drainage body where that tree interferes, or is likely to interfere with the exercise of any of the functions of that body in relation to the maintenance, improvement or construction of watercourses or of drainage works, and for this purpose “drainage body” and “drainage” have the same meanings as in the Land Drainage Act 1991^(b); or
 - (g) without prejudice to section 198(6)(b), the felling or lopping of a tree or the cutting back of its roots by or at the request of, or in accordance with a notice served by, a licence holder under paragraph 9 of Schedule 4 to the Electricity Act 1989^(c).
- (2) In paragraph (1), “statutory undertaker” means any of the following –
- a person authorised by any enactment to carry on any railway, light railway, tramway, road transport, water transport, canal, inland navigation, dock, harbour, pier or lighthouse undertaking, or any undertaking for the supply of hydraulic power,
 - a relevant airport operator (within the meaning of Part V of the Airports Act 1986)^(d)
 - the holder of a licence under section 6 of the Electricity Act 1989,
 - a public gas transporter,
 - the holder of a licence under section 7 of the Telecommunications Act 1984^(e) to whom the telecommunications code (within the meaning of that Act) is applied.
 - a water or sewerage undertaker,
 - the Civil Aviation Authority or a body acting on behalf of that Authority,

^(d) See section 263 of the town and Country Planning Act 1990.

^(a) S.I. 1995/418.

^(b) 1991 c.59, see section 72.

^(c) 1989 c.29.

^(d) 1986 c.31.

^(e) 1984 c.12.

the Post Office.

Applications for consent under the Order

6. An application for consent to the cutting down, topping, lopping or uprooting of any tree in respect of which this Order is for the time being in force shall be made in writing to the authority and shall

- (a) identify the tree or trees to which it relates (if necessary, by reference to a plan);
- (b) specify the work for which consent is sought; and
- (c) contain a statement of the applicant's reasons for making the application.

Application of provisions of the Town and Country Planning Act 1990

7. (1) The provisions of the Town and Country Planning Act 1990 relating to registers, applications, permissions and appeals mentioned in column (1) of Part 1 of Schedule 2 to this Order shall have effect, in relation to consents under this Order and applications for such consent, subject to the adaptations and modifications mentioned in column (2).

- (2) The provisions referred to in paragraph (1), as so adapted and modified, are set out in Part II of that Schedule.

Directions as to replanting

8. (1) Where consent is granted under this Order for the felling in the course of forestry operations of any part of a woodland area, the authority may give to the owner of the land on which that part is situated ("the relevant land") a direction in writing specifying the manner in which and the time within which he shall replant the relevant land.

(2) Where a direction is given under paragraph (1) and trees on the relevant land are felled (pursuant to the consent), the owner of that land shall replant it in accordance with the direction.

- (3) A direction under paragraph (1) may include requirements as to –

- (a) species;
- (b) number of trees per hectare;
- (c) the preparation of the relevant land prior to the replanting; and
- (d) the erection of fencing necessary for the protection of the newly planted trees.

Compensation

9. (1) If, on a claim under this article, a person establishes that loss or damage has been caused or incurred in consequence of –

- (a) the refusal of any consent required under this Order; or
- (b) the grant of any such consent subject to conditions,

he shall, subject to paragraphs (3) and (4), be entitled to compensation from the authority.

- (2) No claim, other than a claim made under paragraph (3), may be made under this article –

- (a) if more than 12 months have elapsed since the date of the authority's decision or, where such a decision is the subject of an appeal to the Secretary of State, the date of the final determination of the appeal; or
- (b) if the amount in respect of which the claim would otherwise have been made is less than £500.

(3) Where the authority refuse consent under this Order for the felling in the course of forestry operations or any part of a woodland area, they shall not be required to pay compensation to any person other than the owner of the land; and such compensation shall be limited to an

amount equal to any depreciation in the value of the trees which is attributable to deterioration in the quality of the timber in consequence of the refusal.

(4) In any other case, no compensation shall be payable to a person –

- (a) for loss of development value or other diminution in the value of the land;
- (b) for loss or damage which, having regard to the statement of reasons submitted in accordance with article 6(c) and any documents or other evidence submitted in support of any such statement, was not reasonably foreseeable when consent was refused or was granted subject to conditions;
- (c) for loss or damage reasonably foreseeable by that person and attributable to his failure to take reasonable steps to avert the loss or damage or to mitigate its extent; or
- (d) for costs incurred in appealing to the Secretary of State against the refusal of any consent required under this Order or the grant of any such consent subject to conditions.

(5) Subsections (3) to (5) of section 11 (terms of compensation on refusal of licence) of the Forestry Act 1967 shall apply to the assessment of compensation under paragraph (3) as it applies to the assessment of compensation where a felling licence is refused under section 10 (application for felling licence and decision of Commissioners thereon) of that Act as if for any reference to a felling licence there were substituted a reference to a consent required under this Order and for the reference to the Commissioners there were substituted a reference to the authority.

(6) In this article –

“development value” means an increase in value attributable to the prospect of development; and, in relation to any land the development of it shall include the clearing of it; and

“owner” has the meaning given to it by section 34 of the Forestry Act 1967.

TREE PRESERVATION ORDER 2004 (No. 355/355A)

LIST OF ALL PEOPLE SERVED WITH ORDER AND NOTICE

The Owner/ Occupier

1 - 66 Kingfisher Close,
Farnborough
Hants GU14 9QX.

The Owner/ Occupier

1- 36, 56 & 58 Nightingale Close,
Farnborough
Hants GU14 9QH.

The Owner/ Occupier

17 - 35 (odd numbers) Woodlands Road,
Farnborough,
Hants, GU14 9QF.

The Owner/ Occupier,

30 - 62 (even numbers) Woodlands Road,
Farnborough,
Hants, GU14 9QH.

Rushmoor Borough Council

Property Services,
Council Offices,
Farnborough,
Hants GU14 7JU

Hampshire County Council Highways Sub-Unit

Rushmoor Borough Council
Council Offices
Farnborough
Hants GU14 7JN.

Homefield Pilgrims Ltd,

7 Broom Close,
Yateley,
Hants GU46 7SY

St. John's Ward Councillors: G. Dawson, P.J Moyle, G.J Tucker.

TREE PRESERVATION ORDER: 355

Trees in the grounds of properties within Kingfisher Close, Nightingale Close, & 19 to 35 Woodlands Road, Farnborough, Hampshire, 2004.

It is expedient in the interest of amenity to make provision for the preservation of trees on the above site and that a Tree Preservation Order should be issued in respect of the above site.

Signed




Head of Planning Services

Dated:

26/7/04

Agreed

Signed



Solicitor to the Council

Dated:

26/7/04

Dated 26th day of July 2004

The Common Seal of *Rushmoor Borough Council*
was hereunto affixed in the presence of -

JH Marks
.....
Leader of the Council or appropriate Council Member.

K. C. Lunn
.....
Solicitor to the Council

192/04

SCHEDULE 1

Article 4

SPECIFICATION OF TREES

Trees specified individually
(encircled in black on the map)

Reference on map	Description	Situation
[T1]	OAK	31 WOODLANDS ROAD
[T2]	OAK	27 WOODLANDS ROAD
[T3]	OAK	25 WOODLANDS ROAD
[T4]	OAK	21 WOODLANDS ROAD
[T5]	SYCAMORE	23 NIGHTINGALE CLOSE
[T6]	OAK	21 NIGHTINGALE CLOSE
[T7]	OAK	21 NIGHTINGALE CLOSE
[T8]	SYCAMORE	17 NIGHTINGALE CLOSE
[T9]	OAK	15 NIGHTINGALE CLOSE
[T10]	OAK	9 NIGHTINGALE CLOSE
[T11]	SWEET CHESTNUT	9 NIGHTINGALE CLOSE
[T12]	SWEET CHESTNUT	7 NIGHTINGALE CLOSE
[T13]	HEMLOCK	5 NIGHTINGALE CLOSE
[T14]	OAK	26 NIGHTINGALE CLOSE
[T15]	BEECH	32 NIGHTINGALE CLOSE
[T16]	WILLOW spp	32 NIGHTINGALE CLOSE
[T17]	TULIP TREE	3 KINGFISHER CLOSE
[T18]	OAK	4 KINGFISHER CLOSE
[T19]	FIELD MAPLE	ADJACENT TO 13 & 14 KINGFISHER CLOSE
[T20]	FIELD MAPLE	ADJACENT TO 8 KINGFISHER CLOSE
[T21]	FIELD MAPLE	ADJACENT TO 8 KINGFISHER CLOSE
[T23]	CHESTNUT spp	ADJACENT TO 40 KINGFISHER CLOSE
[T24]	CHERRY	ADJACENT TO 46 KINGFISHER CLOSE
[T25]	OAK	ADJACENT TO 35 WOODLANDS ROAD
[T26]	SWEET CHESTNUT	52 KINGFISHER CLOSE
[T27]	LIME	60 KINGFISHER CLOSE
[T28]	OAK	61 KINGFISHER CLOSE
[T29]	OAK	62 KINGFISHER CLOSE
[T30]	BEECH	66 KINGFISHER CLOSE
[T31]	SWEET CHESTNUT	65 KINGFISHER CLOSE

Trees specified by reference to an area
(within a dotted black line on the map)

Reference on map	Description	Situation
[A1]	NONE	
[A2]	NONE	

Groups of trees
(within a broken line on the map)

Reference on map	Description (including a number of trees in the group)	Situation
[G1]	1X SWEET CHESTNUT 1 X BEECH	35 WOODLANDS ROAD
[G2]	2X SWEET CHESTNUT 1 X SILVER BIRCH	33 WOODLANDS ROAD
[G3]	1X SWEET CHESTNUT 1X POPLAR 1X MAPLE	31 WOODLANDS ROAD
[G4]	1X OAK 1X SWEET CHESTNUT 3X POPLAR	29 WOODLAND ROAD
[G5]	3X OAK	23 WOODLANDS ROAD
[G6]	1X OAK 1X SYCAMORE	ADJACENT TO 19 WOODLANDS ROAD
[G7]	4X OAK	19 WOODLANDS ROAD
[G8]	2X OAK	25 NIGHTINGALE CLOSE
[G9]	2X SYCAMORE	19 NIGHTINGALE CLOSE
[G10]	2X OAK 1X SILVER BIRCH	23 NIGHTINGALE CLOSE
[G11]	1XSYCAMORE 1XBEECH 1X OAK	15 NIGHTINGALE CLOSE
[G12]	2X OAK	11 NIGHTINGALE CLOSE
[G13]	1X BEECH 2X OAK	3 NIGHTINGALE CLOSE
[G14]	2X OAK 1X BEECH	1 NIGHTINGALE CLOSE
[G15]	2X FIELD MAPLE	ADJACENT TO 17 &18 KINGFISHER CLOSE
[G16]	3X OAK	30 NIGHTINGALE CLOSE
[G17]	4X OAK 1X SCOTS PINE	ADJACENT TO 13 &14 KINGFISHER CLOSE
[G18]	3X BEECH	ADJACENT TO 43 - 46 KINGFISHER CLOSE
[G19]	3X OAK 1X WILLOW	58 KINGFISHER CLOSE
[G20]	3X OAK	59 KINGFISHER CLOSE

Woodlands
(within a continuous black line on the map)

Reference on map	Description	Situation
[W1]	NONE	
[W2]	NONE	



RUSHMOOR BOROUGH COUNCIL

DIRECTORATE OF ENVIRONMENTAL SERVICES

KEITH HOLLAND, BA, MRTP
HEAD OF PLANNING SERVICES
COUNCIL OFFICES
FARNBOROUGH ROAD, FARNBOROUGH
HANTS, GU14 7JU
TEL: (01252) 398398



TREE PRESERVATION ORDER No 355 A

TREE SCHEDULE: Please refer to schedule 1

T1 - T30 INDIVIDUAL TREES
G1 - G21 GROUPS OF TREES

Location:-

Trees in the grounds of properties within
Kingfisher Close, Nightingale Close, & 19 to
35 Woodlands Road,
Farnborough,
Hants
2004

Date: 22/07/2004 Map Reference: E.4846041 N.156570
Scale: 1:1250

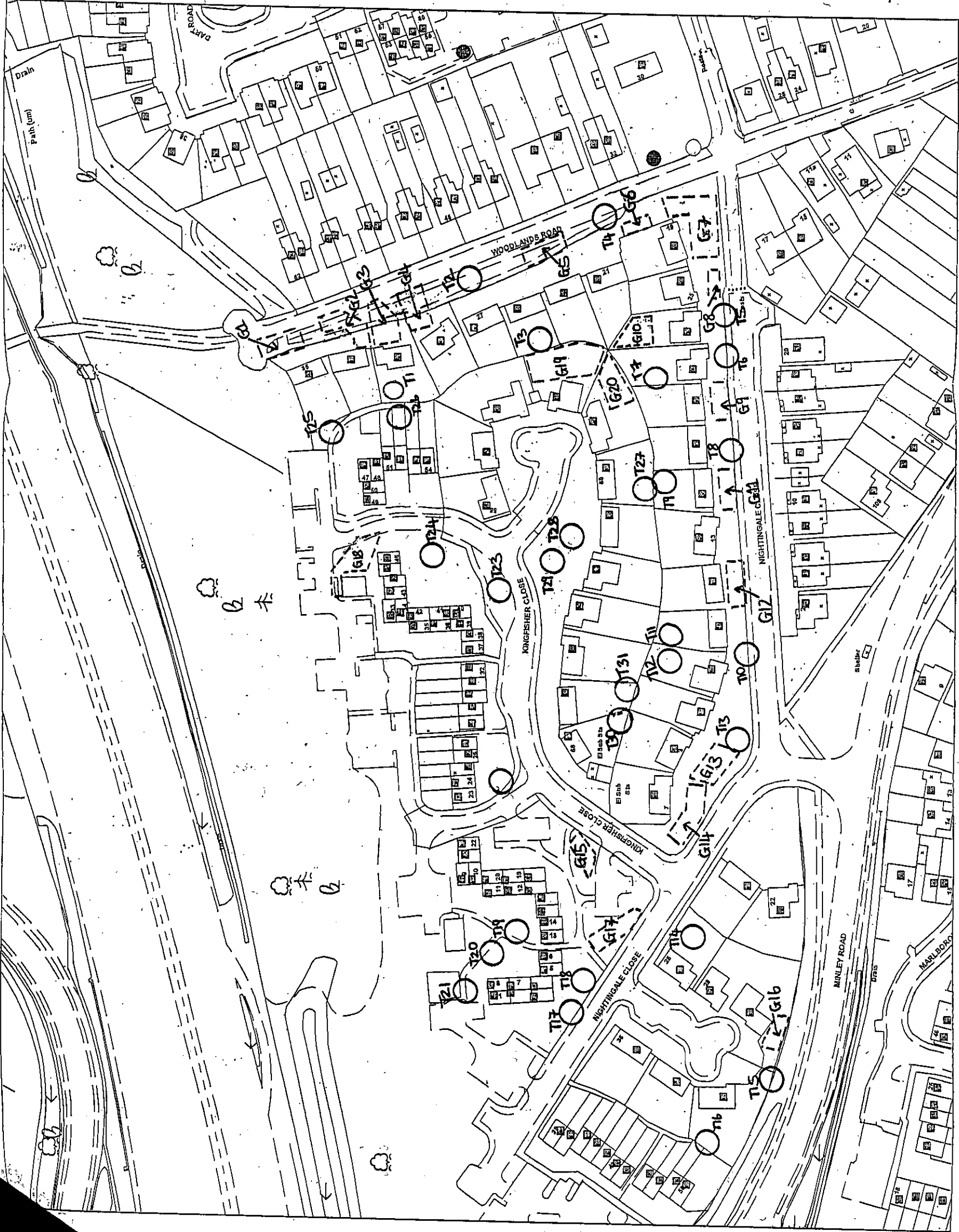
Controller HMSO (copyright)

Licence No 100024264 Crown Copyright reserved
Unauthorised reproduction infringes Crown Copyright (2003)
And may lead to prosecution or civil proceedings

J.H. Mair

LEADER OF
THE COUNCIL

A. L. Lunn
SOLICITOR TO
THE COUNCIL



Reproduced from the Ordnance Survey map with the permission of the Controller of Her Majesty's Stationery Office © Crown Copyright 2000. Unauthorised reproduction infringes Crown Copyright and may lead to prosecution or civil proceedings.

Produced using ESRI's MapExplorer 2.0 - <http://www.esriuk.com>

**TOWN AND COUNTRY PLANNING ACT 1990 (SECTION 199)
TOWN AND COUNTRY PLANNING (TREES) REGULATIONS 1999**

RUSHMOOR BOROUGH COUNCIL

**TPO 355; Trees in the grounds of properties within Kingfisher Close,
Nightingale Close, & 19 to 35 Woodlands Road, Farnborough, Hampshire,
2004.**

DATED 18 JANUARY 2005


Under the provisions of Section 199 of the Town and Country Planning Act 1990 and the Town and Country Planning (Trees) Regulations 1999, Rushmoor Borough Council having considered six representations received in respect of the above Tree Preservation Order, this Order is hereby confirmed with modification as TPO 355A.

Signed.....

Head of Planning Services

Dated.....24.1.05

AGREED

Signed.....

Solicitor to the Council

Dated.....26/1/05

CONFIRMATION OF ORDER 355A

This Order was confirmed by Rushmoor Borough Council with the following modifications:

- G21 - (2X Sweet Chestnut) has now been deleted from Schedule 1.
- T31 now identifies within Schedule 1, the largest of the two Sweet Chestnut trees from G21 (above).
- T22 Cherry tree is exempt from protection and has now been omitted from Schedule 1.
- G11 now correctly identifies 1X Sycamore, 1X Beech & 1X Oak tree within Schedule 1.

on the 26th day of January, 2005

J. H. Marshall

Leader of the Council or appropriate Council Member

K. A. Lunn

Solicitor to the Council

21/05



Your reference

Our reference

IM/TPO 355A

Rushmoor Borough Council
Property Services
Council Offices
Farnborough
Hants GU14 7JU

Contact

Ian May


Direct line

(01252) 398737
imay@rushmoor.gov.uk

Extension

03 February 2005

Date



Dear Sir or Madam,

IMPORTANT - THIS COMMUNICATION MAY AFFECT YOUR PROPERTY

**TOWN & COUNTRY PLANNING ACT 1990
TOWN & COUNTRY PLANNING (TREES) REGULATIONS 1999**

**Re: TREE PRESERVATION ORDER No. 355, TREES IN THE GROUNDS OF
PROPERTIES WITHIN KINGFISHER CLOSE, NIGHTINGALE CLOSE AND 19 - 35
WOODLANDS ROAD, FARNBOROUGH, HAMPSHIRE. 2004.
RUSHMOOR BOROUGH COUNCIL**

THIS IS A FORMAL NOTICE to remind you that on 26th July 2004 the Council made the above tree preservation order, and sent you a copy.

The Council, in deciding whether or not the order should be confirmed (or, in other words, made permanent), has considered four representations made about the order before reaching its decision. On **26th January 2005** the Council decided: **to confirm the order subject to modification**. G21 (2 x Sweet Chestnut) has now been deleted from Schedule 1. T31 now identifies within Schedule 1, the largest of the two Sweet Chestnut trees from G21. T22 Cherry tree is exempt from protection and has now been omitted from Schedule 1. G11 now correctly identifies 1 x Sycamore, 1 x Beech 7 1 x Oak tree within Schedule 1.

A copy of the modified order TPO 355A is enclosed. In simpler terms, it prohibits anyone from cutting down, topping or lopping any remaining trees described in the First Schedule and shown on the map of the modified order, without the Council's consent.

Some explanatory guidance on tree preservation orders is given in the previously sent leaflet, *Protected Trees: A Guide to Tree Preservation Orders*, produced by the Department of Transport, Local Government and the Regions.

visit our website at www.rushmoor.gov.uk

If you disagree with our decision you can challenge it by applying to the High Court under sections 284 and 288 of the Town and Country Planning Act 1990. You can apply to the High Court if you believe:

- (1) the order is not within the powers of the Town and Country Planning Act 1990; or
- (2) the requirements of the 1990 Act or Town and Country Planning (Trees) Regulations 1999 have not been met.

You must apply to the High Court within six weeks from the date of our decision.

For more information about our decision or if you have any questions about this letter, please do not hesitate to contact me on 01252 398 737.

Yours faithfully



IAN MAY
Arboricultural Officer (Planning Services)







TPO 355V - Pack

Final Audit Report

2023-01-11

Created:	2023-01-11
By:	Toby Fotheringham (toby.fotheringham@rushmoor.gov.uk)
Status:	Signed
Transaction ID:	CBJCHBCAABAAV0TvPUF81_IdDg-NY12Rt8iT19nGdD7L

"TPO 355V - Pack" History

-  Document created by Toby Fotheringham (toby.fotheringham@rushmoor.gov.uk)
2023-01-11 - 2:46:15 PM GMT
-  Document emailed to tim.mills@rushmoor.gov.uk for signature
2023-01-11 - 2:46:54 PM GMT
-  Email viewed by tim.mills@rushmoor.gov.uk
2023-01-11 - 2:49:59 PM GMT
-  Signer tim.mills@rushmoor.gov.uk entered name at signing as Tim Mills
2023-01-11 - 2:51:43 PM GMT
-  Document e-signed by Tim Mills (tim.mills@rushmoor.gov.uk)
Signature Date: 2023-01-11 - 2:51:45 PM GMT - Time Source: server
-  Agreement completed.
2023-01-11 - 2:51:45 PM GMT