

## VARIATION OF ORDER

This Order was varied by Rushmoor Borough Council on the 1st Sept 2022 by a variation order under reference number 415A a copy of which is attached. This order will now be referred to as 415V.

Signed on behalf of Rushmoor Borough Council by



Tim Mills (Sep 1, 2022 21:40 GMT+1)

Head of Economy, Planning and Strategic Housing

Authorised by the Council to Sign in that behalf

TIM MILLS  
HEAD OF ECONOMY, PLANNING  
AND STRATEGIC HOUSING  
COUNCIL OFFICES  
FARNBOROUGH ROAD, FARNBOROUGH  
HAMPSHIRE  
GU14 7JU  
TEL: (01252) 398735

## TREE PRESERVATION ORDER 415V

Tree Schedule: Please refer to Schedule 1

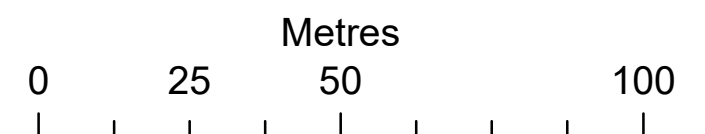
Location:-  
Land affected by TPO 415V  
Between Ively Road, Wisley Gardens  
and Southern Way  
Farnborough  
Hampshire

*Tim Mills*

Tim Mills (Sep 1, 2022 21:40 GMT+1)

Date: 30/08/2022

Scale: 1:1,250



## Schedule

### Specification of trees

#### Trees specified individually

(Encircled in black on the map)

<i>Reference on map</i>	<i>Description</i>	<i>Situation</i>
T23	Oak	Adjacent to 40 Southern Way
T24	Oak	Adjacent to 41 Southern Way
T25	Oak	Adjacent to 41 Southern Way
T26	Oak	Adjacent to 39 Southern Way
T27	Oak	Adjacent to 35 Southern Way
T28	Oak	Adjacent to 35 Southern Way
T29	Oak	Adjacent to 35 Southern Way
T30	Oak	Adjacent to 35 Southern Way
T31	Oak	Adjacent to 23 Southern Way
T32	Oak	Adjacent to 21 Southern Way
T33	Oak	Adjacent to 19 Southern Way
T34	Oak	Adjacent to 19 Southern Way
T35	Oak	Adjacent to 5 Garden Close
T36	Oak	Adjacent to 2 Garden Close
T37	Oak	Adjacent to 2 Garden Close
T38	Oak	Adjacent to 2 Garden Close
T39	Ash	Adjacent to 2 Garden Close
T41	Ash	Adjacent to 2 Garden Close
T43	Oak	Adjacent to 17 Southern Way
T44	Oak	Adjacent to 13 Southern Way
T45	Oak	Adjacent to 13 Southern Way
T46	Oak	Adjacent to 26 The Topiary
T47	Oak	Adjacent to the balancing pond, The Topiary
T48	Oak	Adjacent to the balancing pond, The Topiary
T49	Oak	Adjacent to the balancing pond, The Topiary
T50	Oak	Adjacent to the balancing pond, The Topiary
T51	Oak	Adjacent to the balancing pond, The Topiary
T52	Oak	Adjacent to the balancing pond, The Topiary
T53	Oak	Adjacent to 120 Ively Road
T54	Oak	120 Ively Road
T55	Oak	122 Ively Road

#### Groups of trees

(within a broken black line on the map)

<i>Reference on map</i>	<i>Description</i>	<i>Situation</i>
G1	7 Oaks	Ively Road adjacent to 16 Tarn Close
G2	6 Oaks	Ively Road adjacent to 20-22 Tarn Close

#### Woodlands

(within a continuous black line on the map)

<i>Reference on map</i>	<i>Description</i>	<i>Situation</i>
NONE		



Duplicate

**Town and Country Planning Act 1990**  
**TOWN AND COUNTRY PLANNING (TREES) REGULATIONS 1999**  
**TPO 415A**

**Trees along Southwood Cycle Path and Ively Road,  
Farnborough, Hampshire, 2006.**

Rushmoor Borough Council, exercise of the powers conferred on them by sections 198, 201<sup>(a)</sup> and 203 of the Town and Country Planning Act 1990 <sup>(b)</sup> and Regulations 1999, hereby make the following Order –

**Citation**

1. This Tree Preservation Order shall be cited as TPO 415, trees along Southwood Cycle Path and Ively Road, Farnborough, Hampshire, 2006.

**Interpretation**

2. In this Order “the authority” means Rushmoor Borough Council and unless the context otherwise requires, any reference in this Order to a number section is a reference to the section so numbered in the Town and County Planning Act 1990.

**Application of section 201**

3. The authority hereby direct that section 201 (provisional tree preservation orders) shall apply to this Order, and accordingly, this Order shall take effect provisionally on 25<sup>th</sup> January 2006.

**Prohibited acts in relation to trees**

4. Without prejudice to subsections (6) and (7) of section 198 (power to make tree preservation order)<sup>(c)</sup>(c) or subsection (3) of section 200 (orders affecting land where Forestry Commissioners interested), and subject to article 5, no person shall –

- (a) cut down, top, lop, uproot, wilfully damage or wilfully destroy; or

<sup>(a)</sup> Under section 199(1), tree preservation orders generally do not take effect until confirmed, but a direction may be given under section 201 for an order to take provisional effect immediately.

<sup>(b)</sup> Where the Order is to be made under the sections cited and section 300 of the Town and Country Planning Act 1990, all those provisions should be cited, as should the fact of the consent of the appropriate authority. As to the circumstances in which the consent of the Forestry Commission is required (and should be cited) see section 200(1) of that Act.

<sup>(c)</sup> Subsection (6) of section 198 exempts from the application of tree preservation orders the cutting down, uprooting, topping or lopping of trees which are dying, dead or have become dangerous, or the undertaking of those acts in compliance with obligations imposed by or under an Act of Parliament or so far as may be necessary for the prevention or abatement of a nuisance. Subsection (7) of that section makes section 198 subject to section 39(2) of the Housing and Planning Act 1986 (c.63) (saving for effect of section 2(4) of the Opencast Act 1967 1958 on land affected by a tree preservation order despite its repeal) and section 15 of the Forestry Act 1967 (c.10) (licences under that Act to fell trees comprised in a tree preservation order).

- (b) cause or permit the cutting down, topping, lopping, uprooting, wilful damage or wilful destruction of,

any tree specified in Schedule 1 to this Order or comprised in a group of trees or in a woodland so specified, except with the consent of the authority and, where such consent is given subject to conditions, in accordance with those conditions.

## Exemptions

### 5. (1) Nothing in article 4 shall prevent –

- (a) the cutting down, lopping or uprooting of a tree by or at the request of a statutory undertaker, where the land on which the tree is situated is operational land<sup>(d)</sup> of the statutory undertaker and the work is necessary –
  - (i) in the interests of the safe operation of the undertaking;
  - (ii) in connection with the inspection, repair or renewal of any sewers, mains, pipes, cables or other apparatus of the statutory undertaker; or
  - (iii) to enable the statutory undertaker to carry out development permitted by or under the Town and Country Planning (General Permitted Development) Order 1995<sup>(a)</sup>
- (b) the cutting down, topping, lopping or uprooting of a tree cultivated for the production of fruit in the course of a business or trade where such work is in the interests of that business or trade;
- (c) the pruning in accordance with good horticultural practice, of any tree cultivated for the production of fruit;
- (d) the cutting down, topping, lopping or uprooting of a tree where that work is required to enable a person to implement a planning permission (other than an outline planning permission or, without prejudice to paragraph (a)(iii), a permission granted by or under the Town and Country Planning (General Permitted Development) Order 1995) granted on an application under Part III of the Act, or deemed to have been granted (whether for the purposes of that Part or otherwise);
- (e) the cutting down, topping, lopping or uprooting of a tree by or at the request of the Environment Agency to enable the Agency to carry out development permitted by or under the Town and Country Planning (General Permitted Development) Order 1995.
- (f) the cutting down, topping, lopping or uprooting of a tree by or at the request of a drainage body where that tree interferes, or is likely to

<sup>(d)</sup> See section 263 of the town and Country Planning Act 1990.

<sup>(a)</sup> S.I. 1995/418.

interfere with the exercise of any of the functions of that body in relation to the maintenance, improvement or construction of watercourses or of drainage works, and for this purpose "drainage body" and "drainage" have the same meanings as in the Land Drainage Act 1991<sup>(b)</sup>; or

- (g) without prejudice to section 198(6)(b), the felling or lopping of a tree or the cutting back of its roots by or at the request of, or in accordance with a notice served by, a licence holder under paragraph 9 of Schedule 4 to the Electricity Act 1989<sup>(c)</sup>.
- (2) In paragraph (1), "statutory undertaker" means any of the following –
  - a person authorised by any enactment to carry on any railway, light railway, tramway, road transport, water transport, canal, inland navigation, dock, harbour, pier or lighthouse undertaking, or any undertaking for the supply of hydraulic power,
  - a relevant airport operator (within the meaning of Part V of the Airports Act 1986)<sup>(d)</sup>
  - the holder of a licence under section 6 of the Electricity Act 1989,
  - a public gas transporter,
  - the holder of a licence under section 7 of the Telecommunications Act 1984<sup>(e)</sup> to whom the telecommunications code (within the meaning of that Act) is applied.
  - a water or sewerage undertaker,
  - the Civil Aviation Authority or a body acting on behalf of that Authority,
  - the Post Office.

### **Applications for consent under the Order**

6. An application for consent to the cutting down, topping, lopping or uprooting of any tree in respect of which this Order is for the time being in force shall be made in writing to the authority and shall –

- (a) identify the tree or trees to which it relates (if necessary, by reference to a plan);
- (b) specify the work for which consent is sought; and
- (c) contain a statement of the applicant's reasons for making the application.

---

<sup>(b)</sup> 1991 c.59, see section 72.

<sup>(c)</sup> 1989 c.29.

<sup>(d)</sup> 1986 c.31.

<sup>(e)</sup> 1984 c.12.

## **Application of provisions of the Town and Country Planning Act 1990**

7. (1) The provisions of the Town and Country Planning Act 1990 relating to registers, applications, permissions and appeals mentioned in column (1) of Part 1 of Schedule 2 to this Order shall have effect, in relation to consents under this Order and applications for such consent, subject to the adaptations and modifications mentioned in column (2).

(2) The provisions referred to in paragraph (1), as so adapted and modified, are set out in Part II of that Schedule.

## **Directions as to replanting**

8. (1) Where consent is granted under this Order for the felling in the course of forestry operations of any part of a woodland area, the authority may give to the owner of the land on which that part is situated ("the relevant land") a direction in writing specifying the manner in which and the time within which he shall replant the relevant land.

(2) Where a direction is given under paragraph (1) and trees on the relevant land are felled (pursuant to the consent), the owner of that land shall replant it in accordance with the direction.

(3) A direction under paragraph (1) may include requirements as to –

- (a) species;
- (b) number of trees per hectare;
- (c) the preparation of the relevant land prior to the replanting;  
and
- (d) the erection of fencing necessary for the protection of the newly planted trees.

## **Compensation**

9. (1) If, on a claim under this article, a person establishes that loss or damage has been caused or incurred in consequence of –

- (a) the refusal of any consent required under this Order; or
- (b) the grant of any such consent subject to conditions,

he shall, subject to paragraphs (3) and (4), be entitled to compensation from the authority.

(2) No claim, other than a claim made under paragraph (3), may be made under this article –

- (a) if more than 12 months have elapsed since the date of the authority's decision or, where such a decision is the subject

- of an appeal to the Secretary of State, the date of the final determination of the appeal; or
- (b) if the amount in respect of which the claim would otherwise have been made is less than £500.

(3) Where the authority refuse consent under this Order for the felling in the course of forestry operations or any part of a woodland area, they shall not be required to pay compensation to any person other than the owner of the land; and such compensation shall be limited to an amount equal to any depreciation in the value of the trees which is attributable to deterioration in the quality of the timber in consequence of the refusal.

(4) In any other case, no compensation shall be payable to a person –

- (a) for loss of development value or other diminution in the value of the land;
- (b) for loss or damage which, having regard to the statement of reasons submitted in accordance with article 6(c) and any documents or other evidence submitted in support of any such statement, was not reasonably foreseeable when consent was refused or was granted subject to conditions;
- (c) for loss or damage reasonably foreseeable by that person and attributable to his failure to take reasonable steps to avert the loss or damage or to mitigate its extent; or
- (d) for costs incurred in appealing to the Secretary of State against the refusal of any consent required under this Order or the grant of any such consent subject to conditions.

(5) Subsections (3) to (5) of section 11 (terms of compensation on refusal of licence) of the Forestry Act 1967 shall apply to the assessment of compensation under paragraph (3) as it applies to the assessment of compensation where a felling licence is refused under section 10 (application for felling licence and decision of Commissioners thereon) of that Act as if for any reference to a felling licence there were substituted a reference to a consent required under this Order and for the reference to the Commissioners there were substituted a reference to the authority.

(6) In this article –

"development value" means an increase in value attributable to the prospect of development; and, in relation to any land the development of it shall include the clearing of it; and

"owner" has the meaning given to it by section 34 of the Forestry Act 1967.



**TREE PRESERVATION ORDER 2005 (No. 415/415A)**

**LIST OF ALL PEOPLE SERVED WITH ORDER AND NOTICE**

The Owner/ Occupier  
17, 20-23 Broadmead  
Farnborough  
Hants GU14 0RJ

The Owner/ Occupier  
1, 12-14 Wisley Gardens  
Farnborough  
Hants GU14 0RS

The Owner/ Occupier  
3-6 Lauderdale  
Farnborough  
Hants GU14 0RR

The Owner/ Occupier  
4-12 Heather Gardens  
Farnborough  
Hants GU14 0RU

The Owner/ Occupier  
2, 5 Garden Close  
Farnborough  
Hants GU14 0RB

The Owner/ Occupier  
3, 4, 16, 20-22 Tarn Close  
Farnborough  
Hants GU14 0RP

The Owner/ Occupier  
26 The Topiary  
Farnborough  
Hants GU14 0RA

The Owner/ Occupier  
120-126(evens) Ively Road  
Farnborough  
Hants GU14 0LJ

HCC Highways Sub-unit  
Rushmoor Borough Council  
Farnborough Road  
Farnborough  
Hants GU14 7JU

Property Services  
Rushmoor Borough Council  
Farnborough Road  
Farnborough  
Hants GU14 7JU

The Owner/ Occupier  
13-27(odds), 35-39(odds), 40, 41 Southern Way  
Farnborough  
Hants GU14 0RE

Cove & Southwood Ward Councillors: M Banner, B Jupp, J Matthews

# SCHEDULE 1

Article 4

## SPECIFICATION OF TREES

### Trees specified individually (encircled in black on the map)

Reference on map	Description	Situation
T23	Oak	Adj. 40 Southern Way
T24	Oak	Adjacent to 41 Southern
T25	Oak	Way
T26	Oak	Adj. 39 Southern Way
T27	Oak	
T28	Oak	Adjacent to 35 Southern
T29	Oak	Way
T30	Oak	
T31	Oak	Adj. 23 Southern Way
T32	Oak	Adj. 21 Southern Way
T33	Oak	Adjacent to 19 Southern
T34	Oak	Way
T35	Oak	Adj. 5 Garden Close
T36	Oak	
T37	Oak	
T38	Oak	Adjacent to 2 Garden
T39	Ash	Close
T40	Ash	
T41	Ash	
T42	Ash	Adjacent to 17 Southern
T43	Oak	Way
T44	Oak	Adjacent to 13 Southern
T45	Oak	Way
T45	Oak	Adj. 26 The Topiary
T47	Oak	
T48	Oak	
T49	Oak	Adjacent to the balancing
T50	Oak	pond, The Topiary
T51	Oak	
T52	Oak	
T53	Oak	Adj. 120 Ively Road
T54	Oak	120 Ively Road
T55	Oak	122 Ively Road
T56	Oak	126 Ively Road

### Trees specified by reference to an area (within a dotted black line on the map)

Reference on map	Description	Situation
	NONE	

**Groups of trees**  
(within a broken line on the map)

Reference on map	Description (including number of trees in the group)	Situation
G1	Oak x 7	Ively Road adjacent to 16 Tarn Close
G2	Oak x 6	Ively Road adjacent to 20-22 Tarn Close

**Woodlands**  
(within a continuous black line on the map)

Reference on map	Description	Situation
	NONE	



LEADER OF  
THE COUNCIL

*K. C. Smith*  
SOLICITOR TO  
THE COUNCIL



**RUSHMOOR**  
BOROUGH COUNCIL

DIRECTORATE OF ENVIRONMENTAL SERVICES

KEITH HOLLAND, BA, MRTPI  
HEAD OF PLANNING SERVICES  
COUNCIL OFFICES  
FARNBOROUGH ROAD, FARNBOROUGH  
HANTS, GU14 7JU  
TEL: (01252) 398398



**TREE PRESERVATION ORDER No 415**

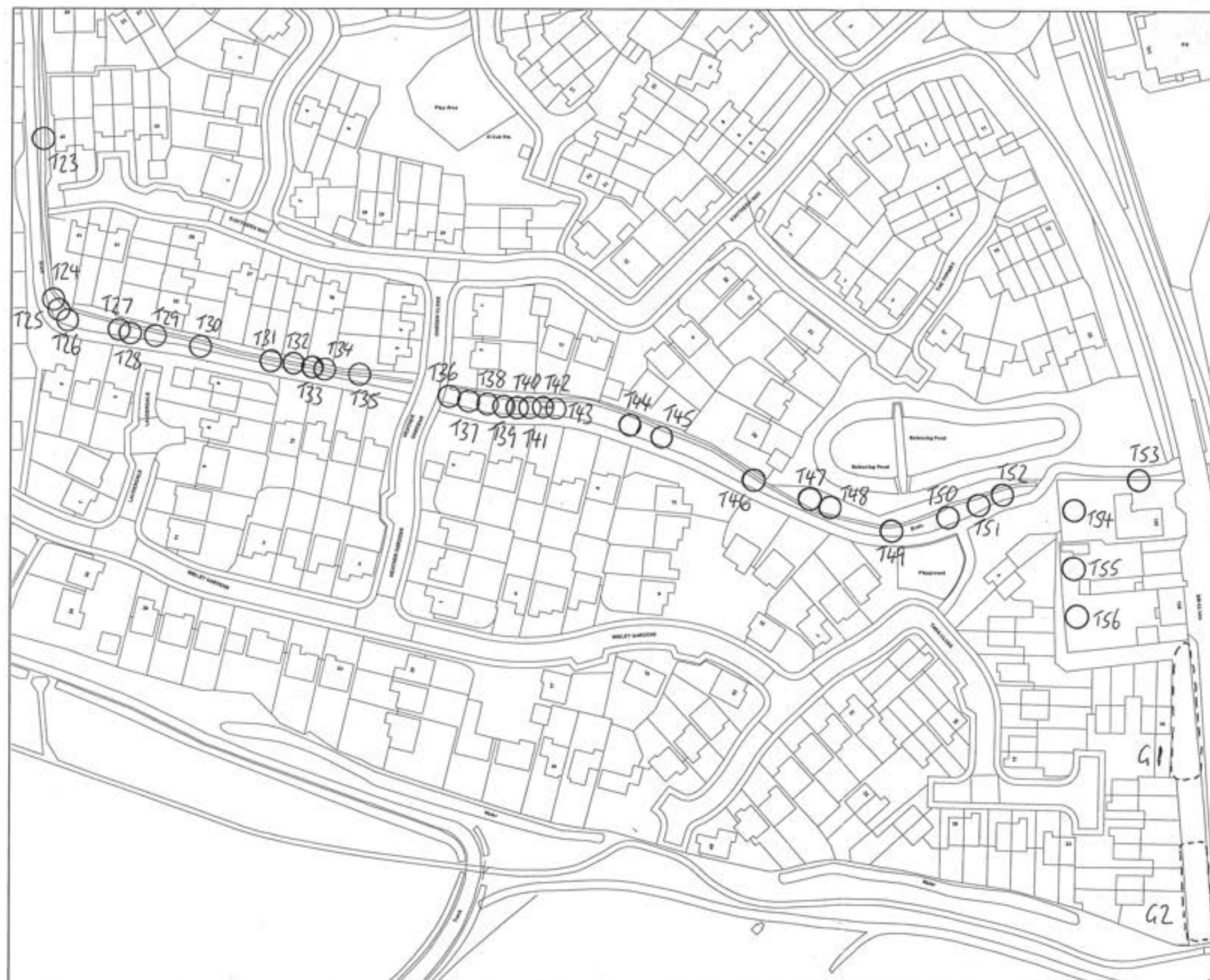
**TREE SCHEDULE:** Please refer to schedule 1

**T23-T56 INDIVIDUAL TREES**  
**G1 - G2 GROUPS OF TREES**

Location: -  
Trees along  
Southwood Cycle Path & Ively Road  
Farnborough  
Hampshire

Date 25/01/2006 Map Reference: E.485083 N.155021  
Scale: 1:1250

Controller HMSO (copyright).  
Licence No 100024264 Crown Copyright reserved  
Unauthorised reproduction infringes Crown Copyright (2003)  
and may lead to prosecution or civil proceedings





**TREE PRESERVATION ORDER: 415**

**Trees along Southwood Cycle Path and Ively Road, Farnborough,  
Hampshire, 2006.**

It is expedient in the interest of amenity to make provision for the preservation of trees on the above site and that a Tree Preservation Order should be issued in respect of the above site.

Signed 

Head of Planning Services

Dated: 27.1.06

Agreed

Signed 

Solicitor to the Council

Dated: 31/1/06

Dated

31<sup>st</sup>

day of Jan. 2006

The Common Seal of *Rushmoor Borough Council*  
was hereunto affixed in the presence of –

38/06



.....  
Leader of the Council or appropriate Council Member.

  
.....  
Solicitor to the Council

# SCHEDULE 1

Article 4

## SPECIFICATION OF TREES

### **Trees specified individually** (encircled in black on the map)

Reference on map	Description	Situation
T23	Oak	Adj. 40 Southern Way
T24	Oak	Adjacent to 41 Southern
T25	Oak	Way
T26	Oak	Adj. 39 Southern Way
T27	Oak	Adjacent to 35 Southern Way
T28	Oak	
T29	Oak	
T30	Oak	
T31	Oak	Adj. 23 Southern Way
T32	Oak	Adj. 21 Southern Way
T33	Oak	Adjacent to 19 Southern
T34	Oak	Way
T35	Oak	Adj. 5 Garden Close
T36	Oak	Adjacent to 2 Garden Close
T37	Oak	
T38	Oak	
T39	Ash	
T40	Ash	
T41	Ash	Adj. 17 Southern Way
T42	Ash	
T43	Oak	
T44	Oak	Adjacent to 13 Southern
T45	Oak	Way
T45	Oak	Adj. 26 The Topiary
T47	Oak	Adjacent to the balancing pond, The Topiary
T48	Oak	
T49	Oak	
T50	Oak	
T51	Oak	
T52	Oak	
T53	Oak	Adj. 120 Ively Road
T54	Oak	120 Ively Road
T55	Oak	122 Ively Road

### **Trees specified by reference to an area** (within a dotted black line on the map)

Reference on map	Description	Situation
	NONE	

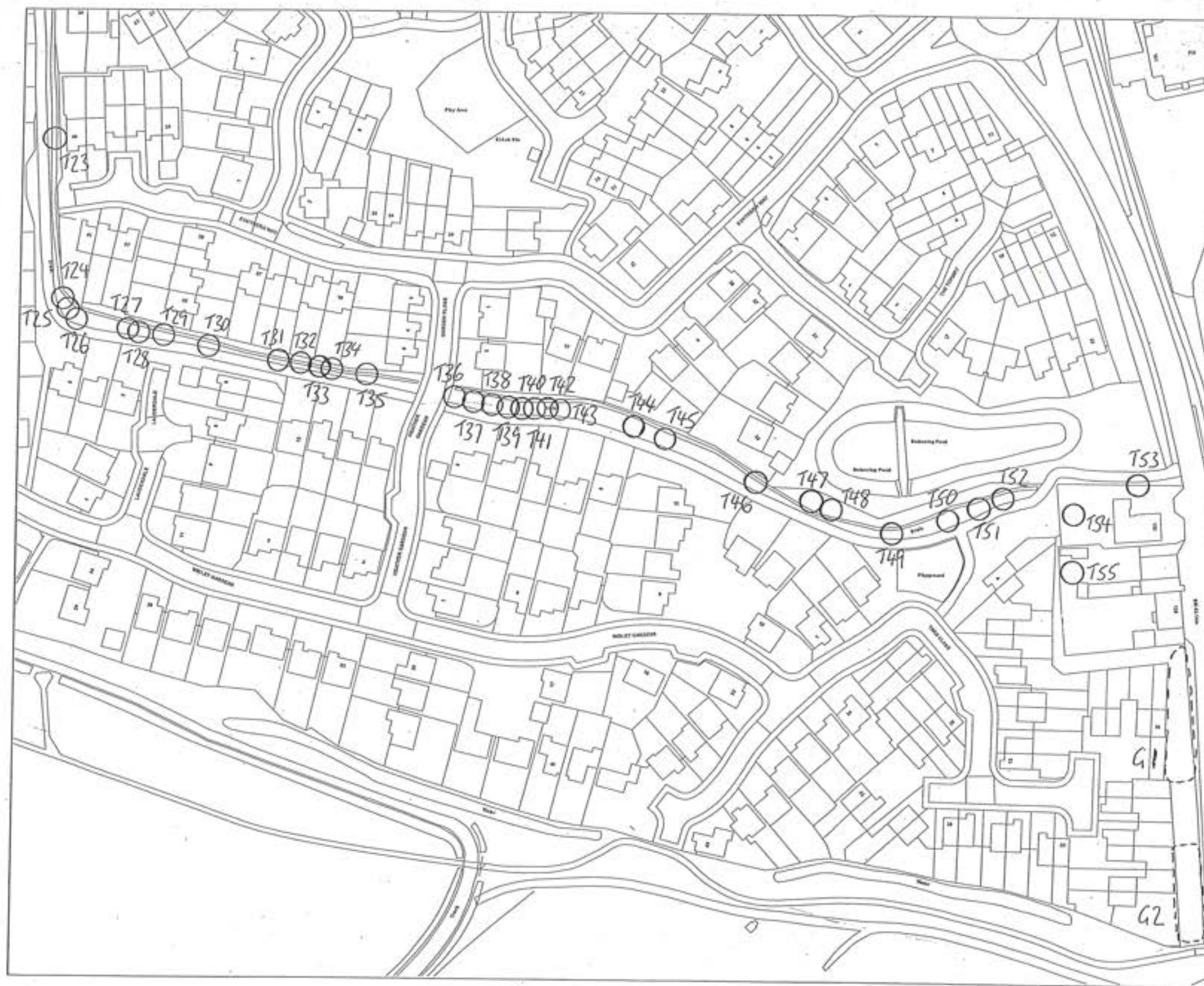
**Groups of trees**  
(within a broken line on the map)

Reference on map	Description (including number of trees in the group)	Situation
G1	Oak x 7	Ively Road adjacent to 16 Tarn Close
G2	Oak x 6	Ively Road adjacent to 20-22 Tarn Close

**Woodlands**  
(within a continuous black line on the map)

Reference on map	Description	Situation
	NONE	





LEADER OF  
THE COUNCIL

*K.C. Smith*  
SOLICITOR TO  
THE COUNCIL



**RUSHMOOR**  
BOROUGH COUNCIL

DIRECTORATE OF ENVIRONMENTAL SERVICES

KEITH HOLLAND, BA, MRTPI  
HEAD OF PLANNING SERVICES  
COUNCIL OFFICES  
FARNBOROUGH ROAD, FARNBOROUGH  
HANTS, GU14 7JU  
TEL: (01252) 398398



**TREE PRESERVATION ORDER No 415A**

**TREE SCHEDULE:** Please refer to schedule 1

**T23-T55 INDIVIDUAL TREES**  
**G1 - G2 GROUPS OF TREES**

*K.C. Smith*  
LEADER OF  
THE COUNCIL

Location: -  
Trees along  
Southwood Cycle Path & Ively Road  
Farnborough  
Hampshire

*K.C. Smith*  
SOLICITOR TO  
THE COUNCIL

Date 25/01/2006 Map Reference: E.485083 N.155021  
Scale: 1:1250

Controller HMSO (copyright).  
Licence No 100024264 Crown Copyright reserved  
Unauthorised reproduction infringes Crown Copyright (2003)  
and may lead to prosecution or civil proceedings

**TOWN AND COUNTRY PLANNING ACT 1990 (SECTION 199)  
TOWN AND COUNTRY PLANNING (TREES) REGULATIONS 1999**

**RUSHMOOR BOROUGH COUNCIL**

**TPO 415A**

**Trees along Southwood Cycle Path and Ively Road, Farnborough,  
Hampshire, 2006.**

Under the provisions of Section 199 of the Town and Country Planning Act 1990 and the Town and Country Planning (Trees) Regulations 1999, Rushmoor Borough Council having considered two representations received in respect of the above Tree Preservation Order, this Order is hereby confirmed with modification as TPO 415A.

Signed.....

Head of Planning Services

Dated.....24.7.06

AGREED

Signed.....

Solicitor to the Council

Dated.....28/7/06



# CONFIRMATION OF ORDER 415A

This Order was confirmed by Rushmoor Borough Council with the following modifications:


The Oak tree T43 is now correctly identified in Schedule 1 as located adjacent to 15 Southern Way and the declining Oak tree T56 has been deleted from the TPO.

on the 25<sup>th</sup> day of July, 2006



.....  
Leader of the Council or appropriate Council Member

177/06

  
.....  
Solicitor to the Council