

## VARIATION OF ORDER

This Order was varied by Rushmoor Borough Council on the 03-Jan-2023 by a variation order under reference number 419A a copy of which is attached. This order will now be referred to as 419V.

Signed on behalf of Rushmoor Borough Council by

*Tim Mills*

.Tim Mills (Jan.3.,2023.10:42.GMT).....

Head of Economy, Planning and Strategic Housing

Authorised by the Council to Sign in that behalf

TIM MILLS  
 HEAD OF ECONOMY, PLANNING  
 AND STRATEGIC HOUSING  
 COUNCIL OFFICES  
 FARNBOROUGH ROAD, FARNBOROUGH  
 HAMPSHIRE  
 GU14 7JU  
 TEL: (01252) 398735

### TREE PRESERVATION ORDER 419V

Tree Schedule: Please refer to Schedule 1

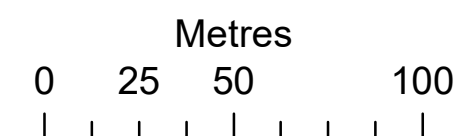
Location:-  
 Land affected by TPO 419V  
 bounded by Links Way and Summit Avenue  
 Farnborough  
 Hampshire

*Tim Mills*

Tim Mills (Jan 3, 2023 10:42 GMT)

Date: 12/07/2022

Scale: 1:2,000



## Schedule

### Specification of trees

#### Trees specified individually

(Encircled in black on the map)

<i>Reference on map</i>	<i>Description</i>	<i>Situation</i>
T60	Oak	20 Links Way
T61	Sycamore	Amenity land adjacent 33 Larch Way
T62	Sycamore	Amenity land adjacent 31 Larch Way
T63	Lime	Amenity land Larch Way
T64	Lime	Amenity land adjacent 19 Larch Way
T65	Lime	9 Larch Way
T66	Sycamore	7 Larch Way
T67	Horse Chestnut	19 Whitebeam Gardens
T68	Horse Chestnut	Amenity land adjacent 17 Long Beech Drive
T69	Horse Chestnut	Amenity land adjacent 17 Long Beech Drive
T70	London Plane	Amenity land adjacent 17 Long Beech Drive
T71	Silver Birch	Amenity land adjacent 6 The Pathfinders
T72	Sycamore	6 The Pathfinders
T73	Horse Chestnut	Adjacent 4 Gleneagles Drive
T74	Horse Chestnut	Adjacent 6 Stanley Drive
T75	Horse Chestnut	Adjacent 6 Stanley Drive
T76	Sycamore	Amenity land adjacent 5 Rifle Way
T78	Sycamore	Adjacent 1 Regiment Close
T79	Horse Chestnut	Southwood Village Centre
T80	Sycamore	Southwood Village Centre
T81	Norway Maple	Southwood Village Centre
T82	Sycamore	Southwood Village Centre
T83	Sycamore	Southwood Village Centre
T84	Sycamore	Southwood Village Centre
T85	Sycamore	Southwood Village Centre
T86	Birch	Southwood Village Centre
T87	Birch	Southwood Village Centre
T88	Pine	Southwood Village Centre
T89	Birch	Southwood Village Centre
T90	Birch	Southwood Village Centre

#### Groups of trees

(within a broken black line on the map)

<i>Reference on map</i>	<i>Description</i>	<i>Situation</i>
G5	1 Birch 7 Horse Chestnuts	Adjacent 3 Columbus Drive
G6	17 Beech 13 Sycamore 1 Ash	Adjacent Discovery Place
G7	7 Horse Chestnuts	Adjacent 2 Apollo Rise
G8	2 Horse Chestnuts 1 Birch	Adjacent 2 Apollo Rise

## Woodlands

(within a continuous black line on the map)

<i>Reference on map</i>	<i>Description</i>	<i>Situation</i>
	NONE	

Duplicate.

**TOWN AND COUNTRY PLANNING ACT 1990  
TOWN AND COUNTRY PLANNING (TREES) REGULATIONS 1999**

**TREE PRESERVATION ORDER 419A**

**Trees within Columbus Drive, Summit Avenue, Links Way, Larch Way, Long Beech Drive, Whitebeam Gardens, The Pathfinders, Gleneagles Drive, Stanley Drive, Regiment Close and Rifle Way, Farnborough, Hampshire, 2006.**

The Rushmoor Borough Council, in exercise of the powers conferred on them by sections 198, 201 and 203 of the Town and Country Planning Act 1990 hereby make the following Order—

**Citation**

1. This Order may be cited as the TPO 419A, trees within Columbus Drive, Summit Avenue, Links Way, Larch Way, Long Beech Drive, Whitebeam Gardens, The Pathfinders, Gleneagles Drive, Stanley Drive, Regiment Close and Rifle Way, Farnborough, Hampshire, 2006.

**Interpretation**

2. In this Order “the authority” means the Rushmoor Borough Council and unless the context otherwise requires, any reference in this Order to a numbered section is a reference to the section so numbered in the Town and Country Planning Act 1990.

**Application of section 201**

3. The authority hereby direct that section 201 (provisional tree preservation orders) shall apply to this Order and, accordingly, this Order shall take effect provisionally on 18<sup>th</sup> May 2006.

**Prohibited acts in relation to trees**

4. Without prejudice to subsections (6) and (7) of section 198 (power to make tree preservation orders) or subsection (1) of section 200 (tree preservation orders: Forestry Commissioners), and subject to article 5, no person shall—

- (a) cut down, top, lop, uproot, wilfully damage or wilfully destroy; or
- (b) cause or permit the cutting down, topping, lopping, uprooting, wilful damage or wilful destruction of,

any tree specified in Schedule 1 to this Order or comprised in a group of trees or in a woodland so specified, except with the consent of the authority and, where such consent is given subject to conditions, in accordance with those conditions.

## Exemptions

5.—(1) Nothing in article 4 shall prevent—

- (a) the cutting down, topping, lopping or uprooting of a tree by or at the request of a statutory undertaker, where the land on which the tree is situated is operational land of the statutory undertaker and the work is necessary—
  - (i) in the interests of the safe operation of the undertaking;
  - (ii) in connection with the inspection, repair or renewal of any sewers, mains, pipes, cables or other apparatus of the statutory undertaker; or
  - (iii) to enable the statutory undertaker to carry out development permitted by or under the Town and Country Planning (General Permitted Development) Order 1995;
- (aa) the cutting down, topping, lopping or uprooting of a tree where that work is required to enable the implementation of an order made or confirmed under paragraph 8(1) or paragraph 15(1) of Schedule 1 to the Highways Act 1980 (procedures for making or confirming certain orders and schemes);
- (ab) the cutting down, topping, lopping or uprooting of a tree where that work is urgently necessary for national security purposes;
- (b) the cutting down, topping, lopping or uprooting of a tree cultivated for the production of fruit in the course of a business or trade where such work is in the interests of that business or trade;
- (c) the pruning, in accordance with good horticultural practice, of any tree cultivated for the production of fruit;
- (d) the cutting down, topping, lopping or uprooting of a tree where that work is required to enable a person to implement a planning permission (other than an outline planning permission or, without prejudice to paragraph (a)(iii), a permission granted by or under the Town and Country Planning (General Permitted Development) Order 1995) granted on an application under Part III of the Act, or deemed to have been granted (whether for the purposes of that Part or otherwise);
- (e) the cutting down, topping, lopping or uprooting of a tree by or at the request of the Environment Agency to enable the Agency to carry out development permitted by or under the Town and Country Planning (General Development Order) 1995;

- (f) the cutting down, topping, lopping or uprooting of a tree by or at the request of a drainage body where that tree interferes, or is likely to interfere, with the exercise of any of the functions of that body in relation to the maintenance, improvement or construction of watercourses or of drainage works, and for this purpose “drainage body” and “drainage” have the same meanings as in the Land Drainage Act 1991; or
- (g) without prejudice to section 198(6)(b), the felling or lopping of a tree or the cutting back of its roots by or at the request of, or in accordance with a notice served by, a licence holder under paragraph 9 of Schedule 4 to the Electricity Act 1989.

(2) In paragraph (1), “statutory undertaker” means any of the following—

- a person authorised by any enactment to carry on any railway, light railway, tramway, road transport, water transport, canal, inland navigation, dock, harbour, pier or lighthouse undertaking, or any undertaking for the supply of hydraulic power,
- a relevant airport operator (within the meaning of Part V of the Airports Act 1986),
- the holder of a licence under section 6 of the Electricity Act 1989,
- a public gas transporter,
- the holder of a licence under section 7 of the Telecommunications Act 1984 to whom the telecommunications code (within the meaning of that Act) is applied,
- a water or sewerage undertaker,
- the Civil Aviation Authority or a body acting on behalf of that Authority,
- the Post Office.

#### **Applications for consent under the Order**

6. An application for consent to the cutting down, topping, lopping or uprooting of any tree in respect of which this Order is for the time being in force shall be made in writing to the authority and shall—

- (a) identify the tree or trees to which it relates (if necessary, by reference to a plan);
- (b) specify the work for which consent is sought; and
- (c) contain a statement of the applicant's reasons for making the application.

**Application of provisions of the Town and Country Planning Act 1990**

7.—(1) The provisions of the Town and Country Planning Act 1990 relating to registers, applications, permissions and appeals mentioned in column (1) of Part I of Schedule 2 to this Order shall have effect, in relation to consents under this Order and applications for such consent, subject to the adaptations and modifications mentioned in column (2).

(2) The provisions referred to in paragraph (1), as so adapted and modified, are set out in Part II of that Schedule.

**Directions as to replanting**

8.—(1) Where consent is granted under this Order for the felling in the course of forestry operations of any part of a woodland area, the authority may give to the owner of the land on which that part is situated (“the relevant land”) a direction in writing specifying the manner in which and the time within which he shall replant the relevant land.

(2) Where a direction is given under paragraph (1) and trees on the relevant land are felled (pursuant to the consent), the owner of that land shall replant it in accordance with the direction.

(3) A direction under paragraph (1) may include requirements as to—

- (a) species;
- (b) number of trees per hectare;
- (c) the preparation of the relevant land prior to the replanting; and
- (d) the erection of fencing necessary for the protection of the newly planted trees.

**Compensation**

9.—(1) If, on a claim under this article, a person establishes that loss or damage has been caused or incurred in consequence of—

- (a) the refusal of any consent required under this Order; or
- (b) the grant of any such consent subject to conditions,

he shall, subject to paragraphs (3) and (4), be entitled to compensation from the authority.

(2) No claim, other than a claim made under paragraph (3), may be made under this article—

- (a) if more than 12 months has elapsed since the date of the authority’s decision or, where such a decision is the subject of an appeal to the



Secretary of State, the date of the final determination of the appeal;  
or

- (b) if the amount in respect of which the claim would otherwise have been made is less than £500.

(3) Where the authority refuse consent under this Order for the felling in the course of forestry operations of any part of a woodland area, they shall not be required to pay compensation to any person other than the owner of the land; and such compensation shall be limited to an amount equal to any depreciation in the value of the trees which is attributable to deterioration in the quality of the timber in consequence of the refusal.

(4) In any other case, no compensation shall be payable to a person—

- (a) for loss of development value or other diminution in the value of the land;
- (b) for loss or damage which, having regard to the statement of reasons submitted in accordance with article 6(c) and any documents or other evidence submitted in support of any such statement, was not reasonably foreseeable when consent was refused or was granted subject to conditions;
- (c) for loss or damage reasonably foreseeable by that person and attributable to his failure to take reasonable steps to avert the loss or damage or to mitigate its extent; or
- (d) for costs incurred in appealing to the Secretary of State against the refusal of any consent required under this Order or the grant of any such consent subject to conditions.

(5) Subsections (3) to (5) of section 11 (terms of compensation on refusal of licence) of the Forestry Act 1967 shall apply to the assessment of compensation under paragraph (3) as it applies to the assessment of compensation where a felling licence is refused under section 10 (application for felling licence and decision of Commissioners thereon) of that Act as if for any reference to a felling licence there were substituted a reference to a consent required under this Order and for the reference to the Commissioners there were substituted a reference to the authority.

(6) In this article—

“development value” means an increase in value attributable to the prospect of development; and, in relation to any land, the development of it shall include the clearing of it; and

“owner” has the meaning given to it by section 34 of the Forestry Act 1967.

**TREE PRESERVATION ORDER 2006 (No. 419)/419A**

**LIST OF ALL PEOPLE SERVED WITH ORDER AND NOTICE**

The Owner/ Occupier  
Midas House  
3 Columbus Drive  
Farnborough  
Hants GU14 0NZ

Dental Surgery  
Southwood Village Centre  
Links Way  
Farnborough  
Hants GU14 0NA

The Owner/ Occupier  
1, 2-3 Discovery Place  
Summit Avenue  
Farnborough  
Hants GU14 0NZ

Doctors Surgery  
Southwood Village Centre  
Links Way  
Farnborough  
Hants GU14 0NA

The Owner Occupier  
20 Links Way  
Farnborough  
GU14 0NU

The Owner/ Occupier  
17, 34, 36 Long Beech Drive  
Farnbrough  
Hants GU14 0PR

The Owner/ Occupier  
18-20 Whitebeam Gardens  
Farnborough  
Hants GU14 0PS

The Owner/ Occupier  
5-7 The Pathfinders  
Farnborough  
Hants GU14 0PN

The Owner/ Occupier  
4 Gleneagles Drive  
Farnborough  
Hants GU14 0PH

The Owner/ Occupier  
1-7 Stanley Drive  
Farnborough  
Hants GU14 0PL

The Owner/ Occupier  
1, 2 Regiment Close  
Farnborough  
Hants GU14 0PJ

The Owner/ Occupier  
4-6 Rifle Way  
Farnborough  
Hants GU14 0PP

The Crab and Anchor  
5 Southwood Village Centre  
Links Way  
Farnborough  
Hants GU14 0NA

Morrisons Supermarket  
1 Southwood Village Centre  
Links Way  
Farnborough  
Hants GU14 0NA

Southwood Church  
Southwood Village Centre  
Links Way  
Farnborough  
Hants GU14 0NA

Southwood Community Centre  
Southwood Village Centre  
Links Way  
Farnborough  
Hants GU14 0NA

Southwood Medical Centre  
Southwood Village Centre  
Links Way  
Farnborough  
Hants GU14 0NA

Southwood County Infant School  
Southwood Lane  
Farnborough  
Hants GU14 0NE

The Owner/Occupier  
3-9(odds), 19, 21, 29-35(odds)  
Larch Way  
Farnborough  
Hants GU14 0QN

Brakes  
Summit Avenue  
Farnborough  
Hants GU14 0NX

Lafarge UK Pension Trustees Ltd  
The Old Rectory  
Misterton  
Lutterworth  
Leics LE17 4JP  
The Owner/Occupier

Network Rail  
40 Melton Street  
London NW1 2EE

2 Columbus Drive  
Farnborough  
Hants GU14 0NZ

Legal & General Assurance  
Society Ltd  
Temple Court  
11 Queen Victoria Street  
London EC4N 4TP

The Owner/ Occupier  
Voyager House  
2 Apollo Rise  
Farnborough  
Hants GU14 0NP

The Owner/ Occupier  
Unit B12 Armstrong Mall  
Farnborough  
Hants GU14 0NP

Brixton Nominee Summit Centre  
Farnborough 1 Ltd & Farnborough  
2 Ltd  
22-24 Ely Place  
London EC1N 6TQ

Cove & Southwood Ward Councillors: M Tennant, B Jupp, J Matthews

**TREE PRESERVATION ORDER: 419**

Trees within Columbus Drive, Summit Avenue, Links Way, Larch Way, Long Beech Drive, Whitebeam Gardens, The Pathfinders, Gleneagles Drive, Stanley Drive, Regiment Close and Rifle Way, Farnborough, Hampshire, 2006.

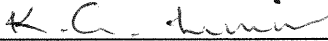
It is expedient in the interest of amenity to make provision for the preservation of trees on the above site and that a Tree Preservation Order should be issued in respect of the above site.

Signed \_\_\_\_\_  \_\_\_\_\_

Head of Planning Services

Dated: \_\_\_\_\_ 18.5.06 \_\_\_\_\_

Agreed

Signed \_\_\_\_\_  \_\_\_\_\_

Solicitor to the Council


Dated: \_\_\_\_\_ 22/5/06 \_\_\_\_\_


**TREE PRESERVATION ORDER: 419**

Trees within Columbus Drive, Summit Avenue, Links Way, Larch Way, Long Beech Drive, Whitebeam Gardens, The Pathfinders, Gleneagles Drive, Stanley Drive, Regiment Close and Rifle Way, Farnborough, Hampshire, 2006.

Dated 22<sup>nd</sup> day of May 2006

The Common Seal of *Rushmoor Borough Council*  
was hereunto affixed in the presence of –

  
.....  
Leader of the Council or appropriate Council Member.

  
.....  
Solicitor to the Council

105/06

# SCHEDULE 1

Article 4

## SPECIFICATION OF TREES

### **Trees specified individually** (encircled in black on the map)

Reference on map	Description	Situation
T58	Oak	20 Links Way
T59	Oak	20 Links Way
T60	Oak	20 Links Way
T61	Sycamore	Amenity land adjacent 33 Larch Way
T62	Sycamore	Amenity land adjacent 31 Larch Way
T63	Lime	Amenity land Larch Way
T64	Lime	Amenity land adjacent 19 Larch Way
T65	Lime	9 Larch Way
T66	Sycamore	7 Larch Way
T67	Horse Chestnut	19 Whitebeam Gardens
T68	Horse Chestnut	Amenity land adjacent 17 Long Beech Drive
T69	Horse Chestnut	Amenity land adjacent 17 Long Beech Drive
T70	London Plane	Amenity land adjacent 17 Long Beech Drive
T71	Silver Birch	Amenity land Long Beech Drive adjacent 6 The Pathfinders
T72	Sycamore	6 The Pathfinders
T73	Horse Chestnut	Adjacent 4 Gleneagles Drive
T74	Horse Chestnut	Adjacent 6 Stanley Drive
T75	Horse Chestnut	Adjacent 6 Stanley Drive
T76	Sycamore	Amenity land adjacent 5 Rifle Way
T77	Sycamore	Amenity land adjacent 5 Rifle Way
T78	Sycamore	Adjacent 1 Regiment Close
T79	Horse Chestnut	Southwood Village Centre
T80	Sycamore	Southwood Village Centre
T81	Norway Maple	Southwood Village Centre
T82	Sycamore	Southwood Village Centre
T83	Sycamore	Southwood Village Centre
T84	Sycamore	Southwood Village Centre
T85	Sycamore	Southwood Village Centre
T86	Birch	Southwood Village Centre

T87	Birch	Southwood Village Centre
T88	Pine	Southwood Village Centre
T89	Birch	Southwood Village Centre
T90	Birch	Southwood Village Centre

**Trees specified by reference to an area**  
(within a dotted black line on the map)

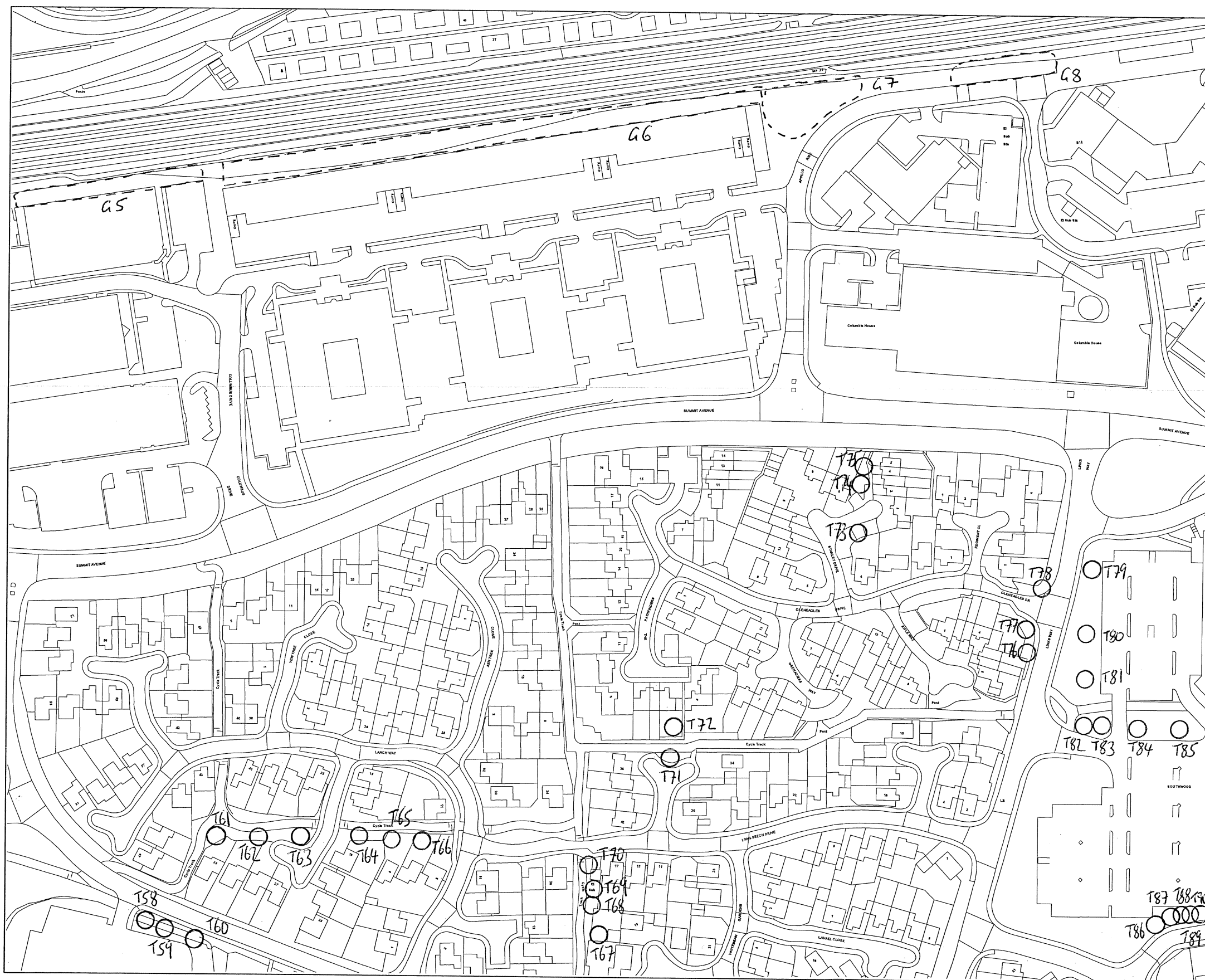
Reference on map	Description	Situation
	NONE	

**Groups of trees**  
(within a broken line on the map)

Reference on map	Description (including number of trees in the group)	Situation
G5	Birch x 1 Horse Chestnut x 7	Adjacent 3 Columbus Drive
G6	Beech x 17 Sycamore x 13 Ash x 1	Adjacent Discovery Place, Summit Avenue
G7	Horse Chestnut x 7	Adjacent 2 Apollo Rise
G8	Horse Chestnut x 2 Birch x 1	Adjacent 2 Apollo Rise

**Woodlands**  
(within a continuous black line on the map)

Reference on map	Description	Situation
	NONE	



*A. May*  
LEADER OF  
THE COUNCIL

*K. C. Sherrin*  
SOLICITOR TO  
THE COUNCIL



**RUSHMOOR**  
BOROUGH COUNCIL

DIRECTORATE OF ENVIRONMENTAL SERVICES

KEITH HOLLAND, BA, MRTPI  
HEAD OF PLANNING SERVICES  
COUNCIL OFFICES  
FARNBOROUGH ROAD, FARNBOROUGH  
HANTS, GU14 7JU  
TEL: (01252) 398398



**TREE PRESERVATION ORDER No 419**

**TREE SCHEDULE:** Please refer to schedule 1

**T58-T90 INDIVIDUAL TREES**  
**G5-G8 GROUPS OF TREES**

Location: -  
Trees within  
Columbus Drive, Summit Avenue, Links Way,  
Larch Way, Long Beech Drive, Whitebeam Gardens,  
The Pathfinders, Gleneagles Drive, Stanley Drive,  
Regiment Close & Rifle Way  
Farnborough  
**Hampshire**

Date 21/04/2006 Map Reference: E.484344 N.155333  
Scale: 1:1750

Controller HMSO (copyright).  
Licence No 100024264 Crown Copyright reserved  
Unauthorised reproduction infringes Crown Copyright (2003)  
and may lead to prosecution or civil proceedings



## SCHEDULE 2

### PART I PROVISIONS OF THE TOWN AND COUNTRY PLANNING ACT 1990 APPLIED WITH ADAPTATIONS OR MODIFICATIONS

Provision of the Town and Country Planning Act 1990	Adaptation or Modification
Section 69 (registers)	<p>(a) In subsection (1)—</p> <p class="list-item-l1">(i) omit—</p> <p style="padding-left: 40px;">“, in such manner as may be prescribed by a development order,”,</p> <p style="padding-left: 40px;">“such” in the second place where it appears, and</p> <p style="padding-left: 40px;">“as may be so prescribed”; and</p> <p class="list-item-l1">(ii) substitute “matters relevant to tree preservation orders made by the authority” for “applications for planning permission”.</p> <p>(b) In subsection (2)—</p> <p class="list-item-l1">(i) after “contain” insert “, as regards each such order”; and</p> <p class="list-item-l1">(ii) for paragraphs (a) and (b) substitute—</p> <p class="list-item-l2">(a) details of every application under the order and of the authority’s decision (if any) in relation to each such application, and</p> <p class="list-item-l2">(b) a statement as to the subject-matter of every appeal under the order and of the date and nature of the Secretary of State’s determination of it.”.</p> <p>(c) Omit subsections (3) and (4) (as required by section 198(4)).</p>

<p>Section 70 (determination of applications: general considerations)</p>	<p>(a) In subsection (1)—</p> <p>(i) substitute—</p> <p>“Subject to subsections (1A) and (1B), where” for “Where”;</p> <p>“the authority” for “a local planning authority”;</p> <p>“consent under a tree preservation order” for “planning permission” where those words first appear; and</p> <p>“consent under the order” for “planning permission” in both of the other places where those words appear;</p> <p>(ii) after “think fit”, insert—</p> <p>“(including conditions limiting the duration of the consent or requiring the replacement of trees)”;</p> <p>(iii) omit “subject to sections 91 and 92,”.</p> <p>(b) After subsection (1) insert—</p> <p>“(1A) Where an application relates to an area of woodland, the authority shall grant consent so far as accords with the practice of good forestry, unless they are satisfied that the granting of consent would fail to secure the maintenance of the special character of the woodland or the woodland character of the area.</p> <p>(1B) Where the authority grant consent for the felling of trees in a woodland area they shall not impose conditions requiring replacement where such felling is carried out in the course of forestry operations (but may give directions for securing replanting).”.</p> <p>(c) Omit subsections (2) and (3).</p>
<p>Section 75 (effect of planning permission)</p>	<p>(a) In subsection (1) substitute—</p> <p>(i) “Any” for the words from “Without” to “any”;</p>

	<p>(ii) “consent under a tree preservation order” for “planning permission to develop land”;</p> <p>(iii) “the consent” for “the permission”; and</p> <p>(iv) “the land to which the order relates” for “the land”.</p> <p>(b) Omit subsections (2) and (3).</p>
Section 78 (right to appeal against planning decisions and failure to take such decisions)	<p>(a) In subsection (1) substitute—</p> <p>(i) “the authority” for “a local planning authority”;</p> <p>(ii) “consent under a tree preservation order” for “planning permission” in the first place where those words appear;</p> <p>(iii) “consent under such an order” for “planning permission” in the second place where those words appear;</p> <p>(iv) for paragraph (c) substitute—</p> <p>“(c) give a direction under a tree preservation order, or refuse an application for any consent, agreement or approval of that authority required by such a direction; or</p> <p>(d) fail to determine any such application as is referred to in paragraphs (a) to (c) within the period of 8 weeks beginning with the date on which the application was received by the authority,”.</p> <p>(b) Omit subsection (2).</p> <p>(c) In subsection (3) for “served within such time and in such manner as may be prescribed by a development order.” substitute—</p> <p>“in writing addressed to the Secretary of State, specifying the grounds on which the appeal is made; and such notice shall be served—</p>

	<p>(a) in respect of a matter mentioned in any of paragraphs (a) to (c) of subsection (1), within the period of 28 days from the receipt of notification of the authority's decision or direction or within such longer period as the Secretary of State may allow;</p> <p>(b) in respect of such a failure as is mentioned in paragraph (d) of that subsection, at any time after the expiration of the period mentioned in that paragraph, but if the authority have informed the applicant that the application has been refused, or granted subject to conditions, before an appeal has been made, an appeal may only be made against that refusal or grant.”.</p> <p>(d) For subsection (4), substitute—</p> <p>“(4) The appellant shall serve on the authority a copy of the notice mentioned in subsection (3).”.</p> <p>(e) For subsection (5), substitute—</p> <p>“(5) For the purposes of the application of section 79(1), in relation to an appeal made under subsection (1)(d), it shall be assumed that the authority decided to refuse the application in question.”.</p>
<p>Section 79 of (determination appeals)</p>	<p>(a) In subsections (1) and (2), substitute “the authority” for “the local planning authority”.</p> <p>(b) Omit subsection (3).</p> <p>(c) In subsection (4), substitute—</p> <p>(i) “section 70(1), (1A) and (1B)” for “sections 70, 72(1) and (5), 73 and 73A and Part I of Schedule 5”;</p> <p>(ii) “consent under a tree preservation order” for “planning permission”; and</p> <p>(iii) “the authority” for “the local planning authority and a development order may</p>

	<p>apply, with or without modifications, to such an appeal any requirements imposed by a development order by virtue of sections 65 or 71.”.</p> <p>(d) Omit subsections (6) and (6A).</p> <p>(e) In subsection (7), omit the words after “section 78”.</p>
--	---

## PART II

### PROVISIONS OF THE TOWN AND COUNTRY PLANNING ACT 1990, AS ADAPTED AND MODIFIED BY PART I

The following provisions of the Town and Country Planning Act 1990, as adapted and modified by Part I of this Schedule, apply in relation to consents, and applications for consent, under this Order.

#### **Section 69**

(1) Every local planning authority shall keep a register containing information with respect to matters relevant to tree preservation orders made by the authority.

(2) The register shall contain, as regards each such order—

- (a) details of every application under the order and of the authority’s decision (if any) in relation to each such application, and
- (b) a statement as to the subject-matter of every appeal under the order and of the date and nature of the Secretary of State’s determination of it.

(5) Every register kept under this section shall be available for inspection by the public at all reasonable hours.

#### **Section 70**

(1) Subject to subsections (1A) and (1B), where an application is made to the authority for consent under a tree preservation order—

- (a) they may grant consent under the order, either unconditionally or subject to such conditions as they think fit (including conditions limiting the duration of the consent or requiring the replacement of trees); or
- (b) they may refuse consent under the order.

(1A) Where an application relates to an area of woodland, the authority shall grant consent so far as accords with the practice of good forestry, unless they are satisfied that the granting of consent would fail to secure the maintenance of the special character of the woodland or the woodland character of the area.

(1B) Where the authority grant consent for the felling of trees in a woodland area they shall not impose conditions requiring replacement where such felling is carried out in the course of forestry operations (but may give directions for securing replanting).

## **Section 75**

Any grant of consent under a tree preservation order shall (except in so far as the consent otherwise provides) enure for the benefit of the land to which the order relates and of all persons for the time being interested in it.

## **Section 78**

(1) Where the authority—

- (a) refuse an application for consent under a tree preservation order or grant it subject to conditions;
- (b) refuse an application for any consent, agreement or approval of that authority required by a condition imposed on a grant of consent under such an order or grant it subject to conditions;
- (c) give a direction under a tree preservation order, or refuse an application for any consent, agreement or approval of that authority required by such a direction; or
- (d) fail to determine any such application as is referred to in paragraphs (a) to (c) within the period of 8 weeks beginning with the date on which the application was received by the authority,

the applicant may by notice appeal to the Secretary of State.

(3) Any appeal under this section shall be made by notice in writing addressed to the Secretary of State, specifying the grounds on which the appeal is made; and such notice shall be served—

- (a) in respect of a matter mentioned in any of paragraphs (a) to (c) of subsection (1), within the period of 28 days from the receipt of notification of the authority's decision or direction or within such longer period as the Secretary of State may allow;
- (b) in respect of such a failure as is mentioned in paragraph (d) of that subsection, at any time after the expiration of the period mentioned in that paragraph, but if the authority have informed

the applicant that the application has been refused, or granted subject to conditions, before an appeal has been made, an appeal may only be made against that refusal or grant.

(4) The appellant shall serve on the authority a copy of the notice mentioned in subsection (3).

(5) For the purposes of the application of section 79(1), in relation to an appeal made under subsection (1)(d), it shall be assumed that the authority decided to refuse the application in question.

## **Section 79**

(1) On an appeal under section 78 the Secretary of State may—

- (a) allow or dismiss the appeal, or
- (b) reverse or vary any part of the decision of the authority (whether the appeal relates to that part of it or not),

and may deal with the application as if it had been made to him in the first instance.

(2) Before determining an appeal under section 78 the Secretary of State shall, if either the appellant or the authority so wish, give each of them an opportunity of appearing before and being heard by a person appointed by the Secretary of State for the purpose.

(4) Subject to subsection (2), the provisions of section 70(1), (1A) and (1B) shall apply, with any necessary modifications, in relation to an appeal to the Secretary of State under section 78 as they apply in relation to an application for consent under a tree preservation order which falls to be determined by the authority.

(5) The decision of the Secretary of State on such an appeal shall be final.

(7) Schedule 6 applies to appeals under section 78.

## SCHEDULE 1

### SPECIFICATION OF TREES

**Trees specified individually**  
(encircled in black on the map)

Reference on map	Description	Situation
T60	Oak	20 Links Way
T61	Sycamore	Amenity land adjacent 33 Larch Way
T62	Sycamore	Amenity land adjacent 31 Larch Way
T63	Lime	Amenity land Larch Way
T64	Lime	Amenity land adjacent 19 Larch Way
T65	Lime	9 Larch Way
T66	Sycamore	7 Larch Way
T67	Horse Chestnut	19 Whitebeam Gardens
T68	Horse Chestnut	Amenity land adjacent 17 Long Beech Drive
T69	Horse Chestnut	Amenity land adjacent 17 Long Beech Drive
T70	London Plane	Amenity land adjacent 17 Long Beech Drive
T71	Silver Birch	Amenity land Long Beech Drive adjacent 6 The Pathfinders
T72	Sycamore	6 The Pathfinders
T73	Horse Chestnut	Adjacent 4 Gleneagles Drive
T74	Horse Chestnut	Adjacent 6 Stanley Drive
T75	Horse Chestnut	Adjacent 6 Stanley Drive
T76	Sycamore	Amenity land adjacent 5 Rifle Way
T77	Sycamore	Amenity land adjacent 5 Rifle Way
T78	Sycamore	Adjacent 1 Regiment Close
T79	Horse Chestnut	Southwood Village Centre
T80	Sycamore	Southwood Village Centre
T81	Norway Maple	Southwood Village Centre
T82	Sycamore	Southwood Village Centre
T83	Sycamore	Southwood Village Centre
T84	Sycamore	Southwood Village Centre
T85	Sycamore	Southwood Village Centre
T86	Birch	Southwood Village Centre
T87	Birch	Southwood Village Centre
T88	Pine	Southwood Village Centre



T89	Birch	Southwood Village Centre
T90	Birch	Southwood Village Centre

**Trees specified by reference to an area**  
(within a dotted black line on the map)

Reference on map	Description	Situation
	NONE	

**Groups of trees**  
(within a broken line on the map)

Reference on map	Description (including number of trees in the group)	Situation
G5	Birch x 1	Adjacent 3 Columbus Drive
G6	Horse Chestnut x 7 Beech x 17 Sycamore x 13 Ash x 1	Adjacent Discovery Place, Summit Avenue
G7	Horse Chestnut x 7	Adjacent 2 Apollo Rise
G8	Horse Chestnut x 2 Birch x 1	Adjacent 2 Apollo Rise

**Woodlands**  
(within a continuous black line on the map)

Reference on map	Description	Situation
	NONE	



LEADER OF  
THE COUNCIL

SOLICITOR TO  
THE COUNCIL



**RUSHMOOR**  
BOROUGH COUNCIL

DIRECTORATE OF ENVIRONMENTAL SERVICES

KEITH HOLLAND, BA, MRTPI  
HEAD OF PLANNING SERVICES  
COUNCIL OFFICES  
FARNBOROUGH ROAD, FARNBOROUGH  
HANTS, GU14 7JU  
TEL: (01252) 398398



**TREE PRESERVATION ORDER No 419A**

**TREE SCHEDULE:** Please refer to schedule 1

**T58-T90 INDIVIDUAL TREES**  
**G5-G8 GROUPS OF TREES**

Location: -  
Trees within  
Columbus Drive, Summit Avenue, Links Way,  
Larch Way, Long Beech Drive, Whitebeam Gardens,  
The Pathfinders, Gleneagles Drive, Stanley Drive,  
Regiment Close & Rifle Way  
Farnborough  
**Hampshire**

Date 21/04/2006 Map Reference: E.484344 N.155333  
Scale: 1:1750

Controller HMSO (copyright).  
Licence No 100024264 Crown Copyright reserved  
Unauthorised reproduction infringes Crown Copyright (2003)  
and may lead to prosecution or civil proceedings

**TOWN AND COUNTRY PLANNING ACT 1990 (SECTION 199)  
TOWN AND COUNTRY PLANNING (TREES) REGULATIONS 1999**

**RUSHMOOR BOROUGH COUNCIL**

**TPO 419A**

**Trees within Columbus Drive, Summit Avenue, Links Way, Larch Way, Long Beech Drive, Whitebeam Gardens, The Pathfinders, Gleneagles Drive, Stanley Drive, Regiment Close and Rifle Way, Farnborough, Hampshire, 2006.**


Under the provisions of Section 199 of the Town and Country Planning Act 1990 and the Town and Country Planning (Trees) Regulations 1999, Rushmoor Borough Council having received no representations in respect of the above Tree Preservation Order, but having amended the protection of two trees, this Order is hereby confirmed with modification as TPO 419A.

Signed..........

Head of Planning Services

Dated.....24.11.06.....

AGREED

Signed..........

Solicitor to the Council

Dated.....15/11/06.....


## CONFIRMATION OF ORDER 419A

This Order was confirmed by Rushmoor Borough Council with the following modifications:

**The Oak trees T58 and T59 as identified on the TPO plan and in Schedule 1 have now been removed from the protection of this Tree Preservation Order to avoid unacceptable duplication.**

on the 15<sup>th</sup> day of November 2006

266/06



.....  
Leader of the Council or appropriate Council Member



.....  
Solicitor to the Council


# TPO 419V - Pack

Final Audit Report


2023-01-03


Created:	2022-12-22
By:	Toby Fotheringham (toby.fotheringham@rushmoor.gov.uk)
Status:	Signed
Transaction ID:	CBJCHBCAABAAo6E-p5_dSYBbZGxL0bYp9WFWG8UMwieV


## "TPO 419V - Pack" History


 Document created by Toby Fotheringham (toby.fotheringham@rushmoor.gov.uk)  
2022-12-22 - 13:29:12 GMT


 Document emailed to tim.mills@rushmoor.gov.uk for signature  
2022-12-22 - 13:31:13 GMT

 Email viewed by tim.mills@rushmoor.gov.uk  
2023-01-03 - 09:50:40 GMT

 New document URL requested by tim.mills@rushmoor.gov.uk  
2023-01-03 - 09:50:48 GMT

 Signer tim.mills@rushmoor.gov.uk entered name at signing as Tim Mills  
2023-01-03 - 10:42:28 GMT

 Document e-signed by Tim Mills (tim.mills@rushmoor.gov.uk)  
Signature Date: 2023-01-03 - 10:42:30 GMT - Time Source: server

 Agreement completed.  
2023-01-03 - 10:42:30 GMT