

VARIATION OF ORDER

This Order was varied by Rushmoor Borough Council on the Oct 11, 2022 by a variation order under reference number 431A a copy of which is attached. This order will now be referred to as 431V.

Signed on behalf of Rushmoor Borough Council by

Tim Mills

Tim Mills (Oct 11, 2022 19:05 GMT+1)

.....

Head of Economy, Planning and Strategic Housing

Authorised by the Council to Sign in that behalf

TIM MILLS
HEAD OF ECONOMY, PLANNING
AND STRATEGIC HOUSING
COUNCIL OFFICES
FARNBOROUGH ROAD, FARNBOROUGH
HAMPSHIRE
GU14 7JU
TEL: (01252) 398735

TREE PRESERVATION ORDER 431V

Tree Schedule: Please refer to Schedule 1

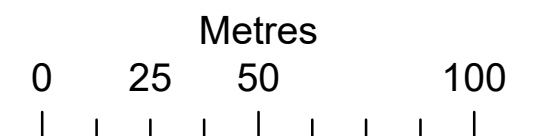
Location:-
Land affected by TPO 431V
between Church Avenue and
Ashley Road
Farnborough
Hampshire

Tim Mills

Tim Mills (Oct 11, 2022 19:05 GMT+1)

Date: 31/08/2022

Scale: 1:1,750



Schedule

Specification of trees

Trees specified individually

(Encircled in black on the map)

<i>Reference on map</i>	<i>Description</i>	<i>Situation</i>
T1	Oak	21 The Garth
T2	Sycamore	12 Barnes Close
T3	Sycamore	12 Barnes Close
T4	Sycamore	13 Barnes Close
T5	Oak	1 Avenue Road
T6	Oak	3 Avenue Road
T7	Sycamore	5 The Garth
T8	Sycamore	5 The Garth
T9	Sycamore	5 The Garth
T10	Douglas Fir	17 The Crescent
T11	Horse Chestnut	31 The Crescent
T12	Lime	31 & 35 The Crescent
T13	Oak	40 Avenue Road
T14	Cedar	32 & 34 Avenue Road
T15	Douglas Fir	30 Avenue Road
T16	Douglas Fir	30 Avenue Road
T17	Scots Pine	30 Avenue Road
T18	Cedar	28 Avenue Road
T19	Sweet Chestnut	26 Avenue Road
T20	Sweet Chestnut	26 Avenue Road
T21	Sycamore	26 Avenue Road and Tregolls Drive
T22	Douglas Fir	26 Avenue Road and Tregolls Drive
T23	Beech	6 Avenue Road
T24	Birch	22 Carlyon Close
T26	Sycamore	9 The Crescent
T27	Douglas Fir	9 The Crescent
T28	Douglas Fir	11 The Crescent
T29	Douglas Fir	11 The Crescent
T30	Douglas Fir	11 The Crescent
T31	Norway Maple	7 The Crescent
T32	Ash	7 The Crescent
T33	Birch	7 Avenue Road
T34	Douglas Fir	13 Ashley Road
T35	Pine	13 Ashley Road
T36	Pine	9 Avenue Road
T37	Larch	9 Avenue Road
T38	Norway Spruce	9 Avenue Road
T39	Norway Maple	41 Avenue Road
T40	Lime	2 Wymering Court
T41	London Plane	3 Wymering Court
T42	Lime	8 Wymering Court
T43	Oak	4 Wymering Court
T44	London Plane	9A Ashley Road
T45	Oak	31 Ashley Road
T47	Sycamore	39 Ashley Road
T48	Sycamore	39 Ashley Road
T49	Sycamore	39 Ashley Road
T50	Oak	39 Ashley Road
T51	Oak	39 Ashley Road
T52	Oak	39 Ashley Road
T53	Norway Spruce	7 Barnes Close

T54	Sycamore	39 Ashley Road
T55	Oak	3 Tregolls Drive
T56	Oak	3 Tregolls Drive
T57	Oak	5 Tregolls Drive
T58	Oak	9 Wymering Court
T59	Oak	51 Avenue Road

Groups of trees

(within a broken black line on the map)

<i>Reference on map</i>	<i>Description</i>	<i>Situation</i>
G1	5 Oaks	3 Tregolls Drive
G2	8 Oaks	Land adjacent to 20 Avenue Road and Tregolls Drive
G3	1 Sweet Chestnut	Tregolls Drive
	1 Lime	3 Avenue Road
	1 Oak	
G4	3 Cedars	9 Avenue Road
G5	2 Douglas Firs	39 Avenue Road
G6	2 Beeches	41 Avenue Road
	2 Douglas Firs	
	1 Sycamore	
	1 Horse Chestnut	
G7	2 Limes	7 Wymering Court, 5 Ashley Road
G8	4 Limes	43 & 45 Avenue Road
	1 Sweet Chestnut	
	2 Oaks	
G9	2 Oaks	3 Ashley Road
	1 Ash	
G10	4 Limes	5 & 7 Ashley Road
	1 Horse Chestnut	
G11	6 Oaks	
	2 Norway Maples	15 & 17 Ashley Road
G12	5 Sweet Chestnuts	
	2 Pines	25 & 27 Ashley Road
G13	1 Douglas Fir	
	1 Oak	35 Ashley Road
	1 Beech	
G14	4 Beeches	
	17 Sycamores	31 & 33 Ashley Road
	2 Holly	
	2 Oaks	
	1 Horse Chestnut	
G15	4 Limes	
G16	2 Horse Chestnuts	9 & 10 Wymering Court
	1 Oak	3 The Garth, 33 & 39 Ashley Road
G17	1 London Plane	
	1 Sycamore	9A Ashley Road

Woodlands

(within a continuous black line on the map)

<i>Reference on map</i>	<i>Description</i>	<i>Situation</i>
	NONE	

Duplicate

**TOWN AND COUNTRY PLANNING ACT 1990
TOWN AND COUNTRY PLANNING (TREES) REGULATIONS 1999**

TREE PRESERVATION ORDER 431

**Trees within North East Farnborough Park, Farnborough, Hampshire,
2006**

The Rushmoor Borough Council, in exercise of the powers conferred on them by sections 198, 201 and 203 of the Town and Country Planning Act 1990 hereby make the following Order—

Citation

1. This Order may be cited as TPO 431, trees within North East Farnborough Park, Farnborough, Hampshire, 2006.

Interpretation

2. In this Order "the authority" means the Rushmoor Borough Council and unless the context otherwise requires, any reference in this Order to a numbered section is a reference to the section so numbered in the Town and Country Planning Act 1990.

Application of section 201

3. The authority hereby direct that section 201 (provisional tree preservation orders) shall apply to this Order and, accordingly, this Order shall take effect provisionally on 17th November 2006.

Prohibited acts in relation to trees

4. Without prejudice to subsections (6) and (7) of section 198 (power to make tree preservation orders) or subsection (1) of section 200 (tree preservation orders: Forestry Commissioners), and subject to article 5, no person shall—

- (a) cut down, top, lop, uproot, wilfully damage or wilfully destroy; or
- (b) cause or permit the cutting down, topping, lopping, uprooting, wilful damage or wilful destruction of,

any tree specified in Schedule 1 to this Order or comprised in a group of trees or in a woodland so specified, except with the consent of the authority and, where such consent is given subject to conditions, in accordance with those conditions.

Exemptions

5.—(1) Nothing in article 4 shall prevent—

- (a) the cutting down, topping, lopping or uprooting of a tree by or at the request of a statutory undertaker, where the land on which the

tree is situated is operational land of the statutory undertaker and the work is necessary—

- (i) in the interests of the safe operation of the undertaking;
 - (ii) in connection with the inspection, repair or renewal of any sewers, mains, pipes, cables or other apparatus of the statutory undertaker; or
 - (iii) to enable the statutory undertaker to carry out development permitted by or under the Town and Country Planning (General Permitted Development) Order 1995;
- (aa) the cutting down, topping, lopping or uprooting of a tree where that work is required to enable the implementation of an order made or confirmed under paragraph 8(1) or paragraph 15(1) of Schedule 1 to the Highways Act 1980 (procedures for making or confirming certain orders and schemes);
 - (ab) the cutting down, topping, lopping or uprooting of a tree where that work is urgently necessary for national security purposes;
 - (b) the cutting down, topping, lopping or uprooting of a tree cultivated for the production of fruit in the course of a business or trade where such work is in the interests of that business or trade;
 - (c) the pruning, in accordance with good horticultural practice, of any tree cultivated for the production of fruit;
 - (d) the cutting down, topping, lopping or uprooting of a tree where that work is required to enable a person to implement a planning permission (other than an outline planning permission or, without prejudice to paragraph (a)(iii), a permission granted by or under the Town and Country Planning (General Permitted Development) Order 1995) granted on an application under Part III of the Act, or deemed to have been granted (whether for the purposes of that Part or otherwise);
 - (e) the cutting down, topping, lopping or uprooting of a tree by or at the request of the Environment Agency to enable the Agency to carry out development permitted by or under the Town and Country Planning (General Development Order) 1995;
 - (f) the cutting down, topping, lopping or uprooting of a tree by or at the request of a drainage body where that tree interferes, or is likely to interfere, with the exercise of any of the functions of that body in relation to the maintenance, improvement or construction of watercourses or of drainage works, and for this purpose "drainage body" and "drainage" have the same meanings as in the Land Drainage Act 1991; or

- (g) without prejudice to section 198(6)(b), the felling or lopping of a tree or the cutting back of its roots by or at the request of, or in accordance with a notice served by, a licence holder under paragraph 9 of Schedule 4 to the Electricity Act 1989.

(2) In paragraph (1), "statutory undertaker" means any of the following—

- a person authorised by any enactment to carry on any railway, light railway, tramway, road transport, water transport, canal, inland navigation, dock, harbour, pier or lighthouse undertaking, or any undertaking for the supply of hydraulic power,
- a relevant airport operator (within the meaning of Part V of the Airports Act 1986),
- the holder of a licence under section 6 of the Electricity Act 1989,
- a public gas transporter,
- the holder of a licence under section 7 of the Telecommunications Act 1984 to whom the telecommunications code (within the meaning of that Act) is applied,
- a water or sewerage undertaker,
- the Civil Aviation Authority or a body acting on behalf of that Authority,
- the Post Office.

Applications for consent under the Order

6. An application for consent to the cutting down, topping, lopping or uprooting of any tree in respect of which this Order is for the time being in force shall be made in writing to the authority and shall—

- (a) identify the tree or trees to which it relates (if necessary, by reference to a plan);
- (b) specify the work for which consent is sought; and
- (c) contain a statement of the applicant's reasons for making the application.

Application of provisions of the Town and Country Planning Act 1990

7.—(1) The provisions of the Town and Country Planning Act 1990 relating to registers, applications, permissions and appeals mentioned in column (1) of Part I of Schedule 2 to this Order shall have effect, in relation to consents

under this Order and applications for such consent, subject to the adaptations and modifications mentioned in column (2).

(2) The provisions referred to in paragraph (1), as so adapted and modified, are set out in Part II of that Schedule.

Directions as to replanting

8.—(1) Where consent is granted under this Order for the felling in the course of forestry operations of any part of a woodland area, the authority may give to the owner of the land on which that part is situated ("the relevant land") a direction in writing specifying the manner in which and the time within which he shall replant the relevant land.

(2) Where a direction is given under paragraph (1) and trees on the relevant land are felled (pursuant to the consent), the owner of that land shall replant it in accordance with the direction.

(3) A direction under paragraph (1) may include requirements as to—

- (a) species;
- (b) number of trees per hectare;
- (c) the preparation of the relevant land prior to the replanting; and
- (d) the erection of fencing necessary for the protection of the newly planted trees.

Compensation

9.—(1) If, on a claim under this article, a person establishes that loss or damage has been caused or incurred in consequence of—

- (a) the refusal of any consent required under this Order; or
- (b) the grant of any such consent subject to conditions,

he shall, subject to paragraphs (3) and (4), be entitled to compensation from the authority.

(2) No claim, other than a claim made under paragraph (3), may be made under this article—

- (a) if more than 12 months has elapsed since the date of the authority's decision or, where such a decision is the subject of an appeal to the Secretary of State, the date of the final determination of the appeal; or
- (b) if the amount in respect of which the claim would otherwise have been made is less than £500.

(3) Where the authority refuse consent under this Order for the felling in the course of forestry operations of any part of a woodland area, they shall not be required to pay compensation to any person other than the owner of the land; and such compensation shall be limited to an amount equal to any depreciation in the value of the trees which is attributable to deterioration in the quality of the timber in consequence of the refusal.

(4) In any other case, no compensation shall be payable to a person—

- (a) for loss of development value or other diminution in the value of the land;
- (b) for loss or damage which, having regard to the statement of reasons submitted in accordance with article 6(c) and any documents or other evidence submitted in support of any such statement, was not reasonably foreseeable when consent was refused or was granted subject to conditions;
- (c) for loss or damage reasonably foreseeable by that person and attributable to his failure to take reasonable steps to avert the loss or damage or to mitigate its extent; or
- (d) for costs incurred in appealing to the Secretary of State against the refusal of any consent required under this Order or the grant of any such consent subject to conditions.

(5) Subsections (3) to (5) of section 11 (terms of compensation on refusal of licence) of the Forestry Act 1967 shall apply to the assessment of compensation under paragraph (3) as it applies to the assessment of compensation where a felling licence is refused under section 10 (application for felling licence and decision of Commissioners thereon) of that Act as if for any reference to a felling licence there were substituted a reference to a consent required under this Order and for the reference to the Commissioners there were substituted a reference to the authority.

(6) In this article—

“development value” means an increase in value attributable to the prospect of development; and, in relation to any land, the development of it shall include the clearing of it; and

“owner” has the meaning given to it by section 34 of the Forestry Act 1967.

**TREE PRESERVATION ORDER 431
LIST OF ALL PEOPLE SERVED WITH ORDER AND NOTICE**

The Owner/ Occupier
Flat 1-4 Carlyon Court
32-38 Rectory Road
Farnborough
Hants GU14 7BY

The Owner/ Occupier
Fernhill Cottage
30 Rectory Road
Farnborough
Hants GU14 7BY

The Owner/ Occupier
9, 10, 11, 21, 22 Carlyon Close
Farnborough
Hants GU14 7BX

St Peter's Junior School
Church Avenue
Farnborough
Hants GU14 7AP

The Owner/ Occupier
1-5 Tregolls Drive
Farnborough
Hants GU14 7BN

The Owner/ Occupier
7-31(odds), 35, 37 The Crescent
Farnborough
Hants GU14 7AR

The Owner/ Occupier
50 Church Avenue
Farnborough
Hants GU14 7AP

The Owner/ Occupier
26-42(evens) Avenue Road
Farnborough
Hants GU14 7BL

The Owner/ Occupier
7-14 Barnes Close
Farnborough
Hants GU14 7JA

The Owner/ Occupier
1, 2, 5 The Garth
Farnborough
Hants GU14 7BP

The Owner/ Occupier
3-17(odds), 9A, 23-39(odds), 39A
Ashley Road
Farnborough
Hants GU14 7EZ

The Owner/ Occupier
1-10 Wymering Court
Farnborough
Hants GU14 7DH

The Owner/ Occupier
7-15(odds) Waverley Road
Farnborough
Hants GU14 7DY

The Owner/ Occupier
39-45(odds), 51, 55 Avenue Road
Farnborough
Hants GU14 7BJ

The Owner/ Occupier
41, 43, 47, 49, 51, 55, 57 Ashley Road
Farnborough
Hants GU14 7HB

The Owner/ Occupier
1, 3, 7, 9, 4, 6, 8, 14-20(evens) Avenue Road
Farnborough
Hants GU14 7BW


St Patrick's Catholic Primary School
Avenue Road
Farnborough
Hants GU14 7BW

Empress Ward Councillors: D Clifford, P Hodge, J Wall

TREE PRESERVATION ORDER: 431

Trees within North East Farnborough Park, Farnborough,
Hampshire, 2006


It is expedient in the interest of amenity to make provision for the preservation of trees on the above site and that a Tree Preservation Order should be issued in respect of the above site.

Signed 

Head of Planning Services

Dated: 16.11.06

Agreed

Signed 

Solicitor to the Council

Dated: 23/11/06

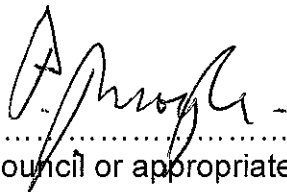
TREE PRESERVATION ORDER: 431

Trees within North East Farnborough Park, Farnborough,
Hampshire, 2006

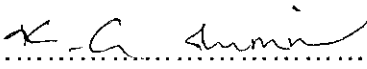
Dated this 23rd day of November 2006

The Common Seal of *Rushmoor Borough Council*
was hereunto affixed in the presence of –

23/11/06



.....
Leader of the Council or appropriate Council Member.



.....
Solicitor to the Council

SCHEDULE 1

SPECIFICATION OF TREES

Trees specified individually
(encircled in black on the map)

Reference on map	Description	Situation
T1	Oak	2 The Garth
T2	Sycamore	2 The Garth
T3	Sycamore	12 Barnes Close
T4	Sycamore	13 Barnes Close
T5	Oak	1 Avenue Road
T6	Oak	3 Avenue Road
T7	Sycamore	5 The Garth
T8	Sycamore	5 The Garth
T9	Sycamore	5 The Garth
T10	Douglas Fir	17 The Crescent
T11	Horse Chestnut	35 The Crescent
T12	Lime	35 The Crescent
T13	Oak	40 Avenue Road
T14	Cedar	34 Avenue Road
T15	Douglas Fir	30 Avenue Road
T16	Douglas Fir	30 Avenue Road
T17	Scots Pine	30 Avenue Road
T18	Cedar	28 Avenue Road
T19	Sweet Chestnut	26 Avenue Road
T20	Sweet Chestnut	26 Avenue Road
T21	Sycamore	26 Avenue Road
T22	Douglas Fir	26 Avenue Road
T23	Beech	6 Avenue Road
T24	Birch	22 Carlyon Close
T25	Weeping Willow	Carlyon Court, 32-38 Rectory Road
T26	Sycamore	9 The Crescent
T27	Douglas Fir	9 The Crescent
T28	Douglas Fir	11 The Crescent
T29	Douglas Fir	11 The Crescent
T30	Douglas Fir	13 The Crescent
T31	Norway Maple	7 The Crescent
T32	Ash	7 The Crescent
T33	Birch	7 Avenue Road
T34	Douglas Fir	13 Ashley Road
T35	Pine	13 Ashley Road
T36	Pine	9 Avenue Road
T37	Larch	9 Avenue Road
T38	Norway Spruce	9 Avenue Road
T39	Horse Chestnut	41 Avenue Road
T40	Lime	2 Wymering Court

T41	London Plane	3 Wymering Court
T42	Lime	8 Wymering Court
T43	Oak	4 Wymering Court
T44	London Plane	9A Ashley Road
T45	Oak	31 Ashley Road
T46	Birch	37 Ashley Road
T47	Sycamore	39 Ashley Road
T48	Sycamore	39 Ashley Road
T49	Sycamore	39 Ashley Road
T50	Oak	39 Ashley Road
T51	Oak	39 Ashley Road
T52	Oak	39 Ashley Road
T53	Norway Spruce	7 Barnes Close
T54	Sycamore	39 Ashley Road
T55	Oak	3 Tregolls Drive
T56	Oak	3 Tregolls Drive
T57	Oak	5 Tregolls Drive
T58	Oak	9 Wymering Court
T59	Oak	51 Avenue Road

Trees specified by reference to an area
(within a dotted black line on the map)

Reference on map	Description	Situation
	NONE	

Groups of trees
(within a broken line on the map)

Reference on map	Description (including number of trees in the group)	Situation
G1	Oak x 7	3 Tregolls Drive
G2	Oak x 8	Land adjacent to 20 Avenue Road
	Sweet Chestnut x 1	
G3	Lime x 1	
	Oak x 1	3 Avenue Road
G4	Cedar x 3	9 Avenue Road
G5	Douglas Fir x 2	39 Avenue Road
G6	Beech x 2	
	Douglas Fir x 2	
	Sycamore x 1	
	Horse Chestnut x 1	41 Avenue Road
G7	Lime x 2	7 Wymering Court, 3 & 5 Ashley Road
G8	Lime x 4	
	Horse Chestnut x 2	
	Oak x 2	43 & 45 Avenue Road
G9	Oak x 2	
	Ash x 1	3 Ashley Road

G10	Lime x 5	5 & 7 Ashley Road
G11	Oak x 6	
	Norway maple x 1	15 & 17 Ashley Road
G12	Horse Chestnut x 5	
	Pine x 2	25 & 27 Ashley Road
G13	Douglas Fir x 1	
	Oak x 2	35 Ashley Road
G14	Beech x 4	
	Sycamore x 17	
	Holly x 2	
	Oak x 2	
	Sweet Chestnut x 1	31 & 33 Ashley Road
G15	Lime x 4	45 Avenue Road & 10 Wymering Court
G16	Horse Chestnut x 2	3 The Garth, 33 & 39 Ashley Road
	Oak x 1	
G17	London Plane x 1	
	Sycamore x 1	9A Ashley Road

Woodlands

(within a continuous black line on the map)

Reference on map	Description	Situation
	NONE	

LEADER OF
THE COUNCIL

K. A. ...
SOLICITOR TO
THE COUNCIL



RUSHMOOR
BOROUGH COUNCIL

DIRECTORATE OF ENVIRONMENTAL SERVICES

KEITH HOLLAND, BA, MRTPI
HEAD OF PLANNING SERVICES
COUNCIL OFFICES
FARNBOROUGH ROAD, FARNBOROUGH
HANTS, GU14 7JU
TEL: (01252) 398398



TREE PRESERVATION ORDER No 431

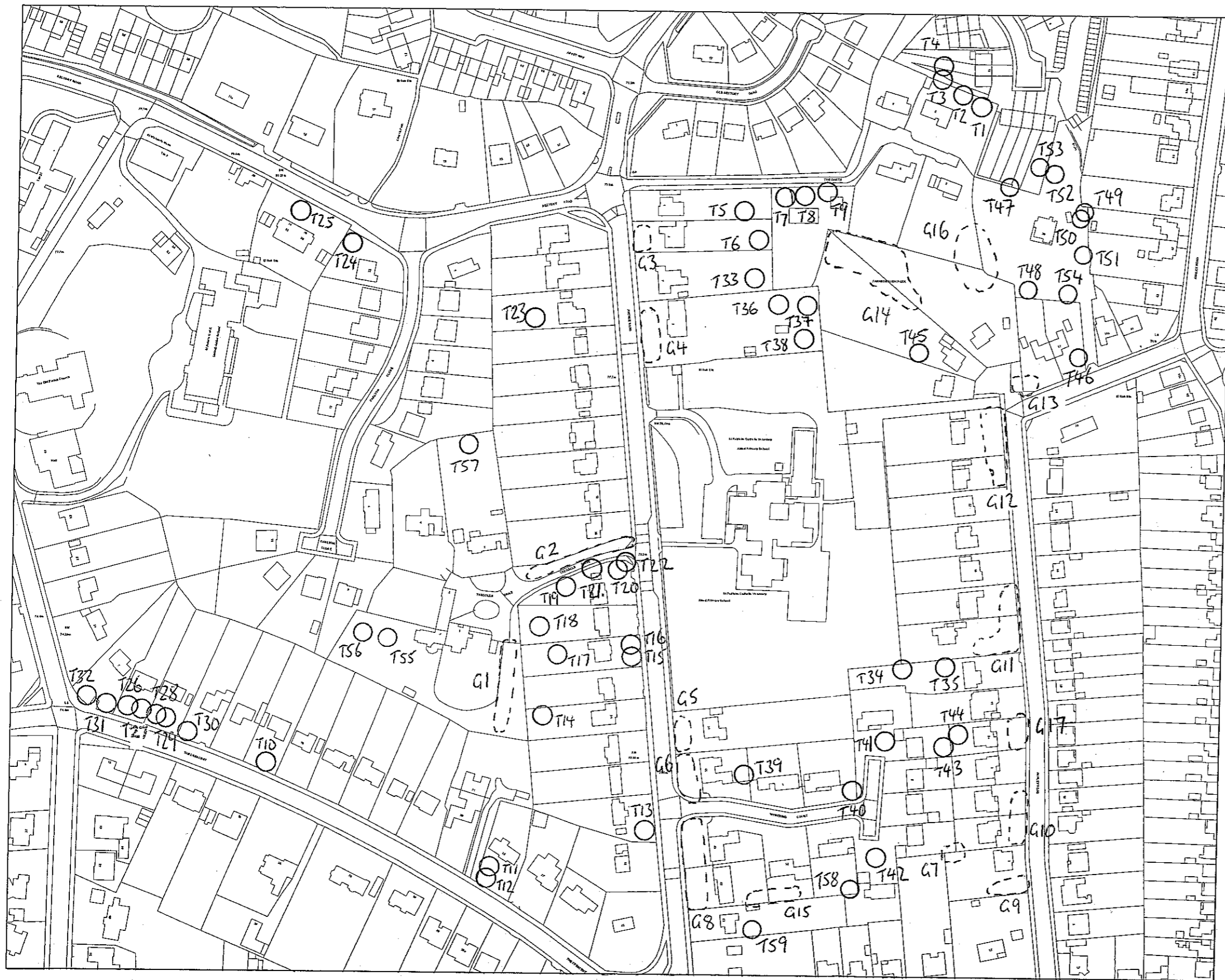
TREE SCHEDULE: Please refer to Schedule 1

T1-T59 INDIVIDUAL TREES
G1-G17 GROUPS OF TREES

Location:-
Trees within North East Farnborough Park

Date: 17/11/2006
Map Reference: E: 487536 N: 155469
Scale: 1:2000

This product includes mapping data licensed from Ordnance Survey with permission of the Controller of Her Majesty's Stationary Office. © Crown copyright 2006. All Rights Reserved. Rushmoor Borough Council 10002464



Reproduced from the Ordnance Survey map with the permission of the Controller of Her Majesty's Stationary Office © Crown Copyright 2000. Unauthorised reproduction infringes Crown Copyright and may lead to prosecution or civil proceedings.

SCHEDULE 2

PART I PROVISIONS OF THE TOWN AND COUNTRY PLANNING ACT 1990 APPLIED WITH ADAPTATIONS OR MODIFICATIONS

Provision of the Town and Country Planning Act 1990	Adaptation or Modification
Section 69 (registers)	<p>(a) In subsection (1)—</p> <ul style="list-style-type: none">(i) omit— “, in such manner as may be prescribed by a development order,”, “such” in the second place where it appears, and “as may be so prescribed”; and(ii) substitute “matters relevant to tree preservation orders made by the authority” for “applications for planning permission”. <p>(b) In subsection (2)—</p> <ul style="list-style-type: none">(i) after “contain” insert “, as regards each such order”; and(ii) for paragraphs (a) and (b) substitute—<ul style="list-style-type: none">(a) details of every application under the order and of the authority’s decision (if any) in relation to each such application, and(b) a statement as to the subject-matter of every appeal under the order and of the date and nature of the Secretary of State’s determination of it.”. <p>(c) Omit subsections (3) and (4) (as required by section 198(4)).</p>

<p>Section 70 (determination of applications: general considerations)</p>	<p>(a) In subsection (1)—</p> <p>(i) substitute—</p> <p>“Subject to subsections (1A) and (1B), where” for “Where”;</p> <p>“the authority” for “a local planning authority”;</p> <p>“consent under a tree preservation order” for “planning permission” where those words first appear; and</p> <p>“consent under the order” for “planning permission” in both of the other places where those words appear;</p> <p>(ii) after “think fit”, insert—</p> <p>“(including conditions limiting the duration of the consent or requiring the replacement of trees)”;</p> <p>and</p> <p>(iii) omit “subject to sections 91 and 92,”.</p> <p>(b) After subsection (1) insert—</p> <p>“(1A) Where an application relates to an area of woodland, the authority shall grant consent so far as accords with the practice of good forestry, unless they are satisfied that the granting of consent would fail to secure the maintenance of the special character of the woodland or the woodland character of the area.</p> <p>(1B) Where the authority grant consent for the felling of trees in a woodland area they shall not impose conditions requiring replacement where such felling is carried out in the course of forestry operations (but may give directions for securing replanting).”.</p> <p>(c) Omit subsections (2) and (3).</p>
<p>Section 75 (effect of planning permission)</p>	<p>(a) In subsection (1) substitute—</p> <p>(i) “Any” for the words from “Without” to “any”;</p>

	<ul style="list-style-type: none"> (ii) “consent under a tree preservation order” for “planning permission to develop land”; (iii) “the consent” for “the permission”; and (iv) “the land to which the order relates” for “the land”. <p>(b) Omit subsections (2) and (3).</p>
<p>Section 78 (right to appeal against planning decisions and failure to take such decisions)</p>	<p>(a) In subsection (1) substitute—</p> <ul style="list-style-type: none"> (i) “the authority” for “a local planning authority”; (ii) “consent under a tree preservation order” for “planning permission” in the first place where those words appear; (iii) “consent under such an order” for “planning permission” in the second place where those words appear; (iv) for paragraph (c) substitute— <ul style="list-style-type: none"> “(c) give a direction under a tree preservation order, or refuse an application for any consent, agreement or approval of that authority required by such a direction; or (d) fail to determine any such application as is referred to in paragraphs (a) to (c) within the period of 8 weeks beginning with the date on which the application was received by the authority,”. <p>(b) Omit subsection (2).</p> <p>(c) In subsection (3) for “served within such time and in such manner as may be prescribed by a development order.” substitute—</p> <p>“in writing addressed to the Secretary of State, specifying the grounds on which the appeal is made; and such notice shall be served—</p>

	<p>(a) in respect of a matter mentioned in any of paragraphs (a) to (c) of subsection (1), within the period of 28 days from the receipt of notification of the authority's decision or direction or within such longer period as the Secretary of State may allow;</p> <p>(b) in respect of such a failure as is mentioned in paragraph (d) of that subsection, at any time after the expiration of the period mentioned in that paragraph, but if the authority have informed the applicant that the application has been refused, or granted subject to conditions, before an appeal has been made, an appeal may only be made against that refusal or grant.”.</p> <p>(d) For subsection (4), substitute— “(4) The appellant shall serve on the authority a copy of the notice mentioned in subsection (3).”.</p> <p>(e) For subsection (5), substitute— “(5) For the purposes of the application of section 79(1), in relation to an appeal made under subsection (1)(d), it shall be assumed that the authority decided to refuse the application in question.”.</p>
<p>Section 79 of (determination appeals)</p>	<p>(a) In subsections (1) and (2), substitute “the authority” for “the local planning authority”.</p> <p>(b) Omit subsection (3).</p> <p>(c) In subsection (4), substitute— (i) “section 70(1), (1A) and (1B)” for “sections 70, 72(1) and (5), 73 and 73A and Part I of Schedule 5”; (ii) “consent under a tree preservation order” for “planning permission”; and (iii) “the authority” for “the local planning authority and a development order may</p>

	<p>apply, with or without modifications, to such an appeal any requirements imposed by a development order by virtue of sections 65 or 71.”.</p> <p>(d) Omit subsections (6) and (6A).</p> <p>(e) In subsection (7), omit the words after “section 78”.</p>
--	---

PART II
PROVISIONS OF THE TOWN AND COUNTRY PLANNING ACT 1990,
AS ADAPTED AND MODIFIED BY PART I

The following provisions of the Town and Country Planning Act 1990, as adapted and modified by Part I of this Schedule, apply in relation to consents, and applications for consent, under this Order.

Section 69

- (1) Every local planning authority shall keep a register containing information with respect to matters relevant to tree preservation orders made by the authority.
- (2) The register shall contain, as regards each such order—
 - (a) details of every application under the order and of the authority’s decision (if any) in relation to each such application, and
 - (b) a statement as to the subject-matter of every appeal under the order and of the date and nature of the Secretary of State’s determination of it.
- (5) Every register kept under this section shall be available for inspection by the public at all reasonable hours.

Section 70

- (1) Subject to subsections (1A) and (1B), where an application is made to the authority for consent under a tree preservation order—
 - (a) they may grant consent under the order, either unconditionally or subject to such conditions as they think fit (including conditions limiting the duration of the consent or requiring the replacement of trees); or
 - (b) they may refuse consent under the order.

(1A) Where an application relates to an area of woodland, the authority shall grant consent so far as accords with the practice of good forestry, unless they are satisfied that the granting of consent would fail to secure the maintenance of the special character of the woodland or the woodland character of the area.

(1B) Where the authority grant consent for the felling of trees in a woodland area they shall not impose conditions requiring replacement where such felling is carried out in the course of forestry operations (but may give directions for securing replanting).

Section 75

Any grant of consent under a tree preservation order shall (except in so far as the consent otherwise provides) enure for the benefit of the land to which the order relates and of all persons for the time being interested in it.

Section 78

(1) Where the authority—

- (a) refuse an application for consent under a tree preservation order or grant it subject to conditions;
- (b) refuse an application for any consent, agreement or approval of that authority required by a condition imposed on a grant of consent under such an order or grant it subject to conditions;
- (c) give a direction under a tree preservation order, or refuse an application for any consent, agreement or approval of that authority required by such a direction; or
- (d) fail to determine any such application as is referred to in paragraphs (a) to (c) within the period of 8 weeks beginning with the date on which the application was received by the authority,

the applicant may by notice appeal to the Secretary of State.

(3) Any appeal under this section shall be made by notice in writing addressed to the Secretary of State, specifying the grounds on which the appeal is made; and such notice shall be served—

- (a) in respect of a matter mentioned in any of paragraphs (a) to (c) of subsection (1), within the period of 28 days from the receipt of notification of the authority's decision or direction or within such longer period as the Secretary of State may allow;
- (b) in respect of such a failure as is mentioned in paragraph (d) of that subsection, at any time after the expiration of the period mentioned in that paragraph, but if the authority have informed

the applicant that the application has been refused, or granted subject to conditions, before an appeal has been made, an appeal may only be made against that refusal or grant.

(4) The appellant shall serve on the authority a copy of the notice mentioned in subsection (3).

(5) For the purposes of the application of section 79(1), in relation to an appeal made under subsection (1)(d), it shall be assumed that the authority decided to refuse the application in question.

Section 79

(1) On an appeal under section 78 the Secretary of State may—

- (a) allow or dismiss the appeal, or
- (b) reverse or vary any part of the decision of the authority (whether the appeal relates to that part of it or not),

and may deal with the application as if it had been made to him in the first instance.

(2) Before determining an appeal under section 78 the Secretary of State shall, if either the appellant or the authority so wish, give each of them an opportunity of appearing before and being heard by a person appointed by the Secretary of State for the purpose.

(4) Subject to subsection (2), the provisions of section 70(1), (1A) and (1B) shall apply, with any necessary modifications, in relation to an appeal to the Secretary of State under section 78 as they apply in relation to an application for consent under a tree preservation order which falls to be determined by the authority.

(5) The decision of the Secretary of State on such an appeal shall be final.

(7) Schedule 6 applies to appeals under section 78.


**TOWN AND COUNTRY PLANNING ACT 1990 (SECTION 199)
TOWN AND COUNTRY PLANNING (TREES) REGULATIONS 1999**

RUSHMOOR BOROUGH COUNCIL

TREE PRESERVATION ORDER 431

**Trees within North East Farnborough Park, Farnborough,
Hampshire, 2006**


Under the provisions of Section 199 of the Town and Country Planning Act 1990, the Town and Country Planning (Trees) Regulations 1999 and The Planning And Compulsory Purchase Act 2004, Rushmoor Borough Council having considered three written representations received in respect of the above Tree Preservation Order, this Order is hereby confirmed with modification as TPO 431A.

Signed..........

Head of Planning Services

Dated.....17.5.07.....

AGREED

Signed..........

Solicitor to the Council


Dated.....22/5/07.....

CONFIRMATION OF ORDER 431A

This Order was confirmed by Rushmoor Borough Council with the following modifications:

Tree numbers T11 and T30 and the group G15 have been erroneously located within TPO 431. T11, Horse Chestnut is now correctly situated at 31 The Crescent, T30, Douglas Fir is now correctly situated at 11 The Crescent and G15, four Lime trees are now correctly situated at 9 and 10 Wymering Court, Farnborough.

on the 22 day of May, 2007



.....
Leader of the Council or appropriate Council Member

107/07



.....
Solicitor to the Council