

VARIATION OF ORDER

This Order was varied by Rushmoor Borough Council on the Sep 29, 2022 by a variation order under reference number 462A a copy of which is attached. This order will now be referred to as 462V.

Signed on behalf of Rushmoor Borough Council by

Tim Mills

Tim Mills (Sep 29, 2022 18:46 GMT+1)

Head of Economy, Planning and Strategic Housing

Authorised by the Council to Sign in that behalf

TIM MILLS
HEAD OF ECONOMY, PLANNING
AND STRATEGIC HOUSING
COUNCIL OFFICES
FARNBOROUGH ROAD, FARNBOROUGH
HAMPSHIRE
GU14 7JU
TEL: (01252) 398735

TREE PRESERVATION ORDER 462V

Tree Schedule: Please refer to Schedule 1

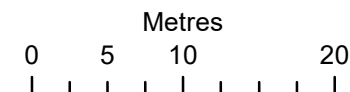
Location:-
Land affected by TPO 462V
24 St Michaels Road
Farnborough
Hampshire

Tim Mills

[Tim Mills \(Sep 29, 2022 18:46 GMT+1\)](#)

Date: 27/09/2022

Scale: 1:500



Schedule

Specification of trees

Trees specified individually

(Encircled in black on the map)

<i>Reference on map</i>	<i>Description</i>	<i>Situation</i>
T1	Scots Pine	Front of 24 St Michaels Road
T3	Sweet Chestnut	Rear of 24 St Michaels Road
T4	Sweet Chestnut	Rear of 24 St Michaels Road
T6	Sweet Chestnut	Rear of 24 St Michaels Road
T8	Sweet Chestnut	Rear of 24 St Michaels Road
T9	Sweet Chestnut	Rear of 24 St Michaels Road
T10	Beech	Rear of 24 St Michaels Road
T11	Sweet Chestnut	Rear of 24 St Michaels Road
T14	Sweet Chestnut	Rear of 24 St Michaels Road
T17	Sweet Chestnut	Rear of 24 St Michaels Road
T18	Sweet Chestnut	Rear of 24 St Michaels Road
T19	Sweet Chestnut	Rear of 24 St Michaels Road
T20	Sweet Chestnut	Rear of 24 St Michaels Road
T21	Sweet Chestnut	Rear of 24 St Michaels Road
T22	Sweet Chestnut	Rear of 24 St Michaels Road
T23	Sweet Chestnut	Rear of 24 St Michaels Road
T24	Sweet Chestnut	Rear of 24 St Michaels Road
T25	Sweet Chestnut	Rear of 24 St Michaels Road
T26	Sweet Chestnut	Rear of 24 St Michaels Road
T27	Sweet Chestnut	Rear of 24 St Michaels Road
T28	Sweet Chestnut	Rear of 24 St Michaels Road
T29	Sweet Chestnut	Rear of 24 St Michaels Road
T31	Hornbeam	Rear of 24 St Michaels Road
T33	Sweet Chestnut	Rear of 24 St Michaels Road

Groups of trees

(within a broken black line on the map)

<i>Reference on map</i>	<i>Description</i>	<i>Situation</i>
	NONE	

Woodlands

(within a continuous black line on the map)

<i>Reference on map</i>	<i>Description</i>	<i>Situation</i>
	NONE	

Town and Country Planning Act 1990

Tree Preservation Order 462A

The trees at 24 St Michaels Road, Farnborough, Hampshire, GU14 8NE, 2013

Rushmoor Borough Council, in exercise of the powers conferred on them by section 198 of the Town and Country Planning Act 1990 make the following Order—

Citation

1. This Order may be cited as trees at 24 St Michaels Road, Farnborough, Hampshire, GU14 8NE, 2013.

Interpretation

2.— (1) In this Order “the authority” means Rushmoor Borough Council.

(2) In this Order any reference to a numbered section is a reference to the section so numbered in the Town and Country Planning Act 1990 and any reference to a numbered regulation is a reference to the regulation so numbered in the Town and Country Planning (Tree Preservation)(England) Regulations 2012.

Effect

3.— (1) Subject to article 4, this Order takes effect provisionally on the date on which it is made.

(2) Without prejudice to subsection (7) of section 198 (power to make tree preservation orders) or subsection (1) of section 200 (tree preservation orders: Forestry Commissioners) and, subject to the exceptions in regulation 14, no person shall—

(a) cut down, top, lop, uproot, wilfully damage, or wilfully destroy; or

(b) cause or permit the cutting down, topping, lopping, uprooting, wilful damage or wilful destruction of,

any tree specified in the Schedule to this Order except with the written consent of the authority in accordance with regulations 16 and 17, or of the Secretary of State in accordance with regulation 23, and, where such consent is given subject to conditions, in accordance with those conditions.

Application to trees to be planted pursuant to a condition

4. In relation to any tree identified in the first column of the Schedule by the letter “C”, being a tree to be planted pursuant to a condition imposed under paragraph (a) of section 197 (planning permission to include appropriate provision for preservation and planting of trees), this Order takes effect as from the time when the tree is planted.


TREE PRESERVATION ORDER: 462

Trees at 24 St Michaels Road, Farnborough, Hampshire, GU14 8NE, 2013

It is expedient in the interest of amenity to make provision for the preservation of trees on the above site and that a Tree Preservation Order should be issued in respect of the above site.


Dated this 22nd day of July 2013

Signed by the Head of Planning Services on behalf of Rushmoor Borough Council



Dated 23.7.13

The Common Seal of Rushmoor Borough Council was affixed to this Order in the presence of the Solicitor to the Council —



Dated 25/7/13

Signed by the Leader of the Council



Dated 26/7/13

or such person authorised by the Council to sign in that behalf

CONFIRMATION OF ORDER

10/1/13

This Order was confirmed by Rushmoor Borough Council without modification on the day of


OR

This Order was confirmed by Rushmoor Borough Council, subject to the modifications indicated by bold text, on the 20 day of January 2014

Signed by the Head of Planning Services on behalf of Rushmoor Borough Council



Dated 17.1.14

 Leader

The Common Seal of Rushmoor Borough Council was affixed to this Order in the presence of Solicitor to the Council —



Dated 20/1/14

Signed by the ~~Leader~~ ^{Solicitor to} the Council



Dated 20/1/14

or such person authorised by the Council to sign in that behalf

4/14

SCHEDULE
Specification of trees

Trees specified individually

(encircled in black on the map)

<i>Reference on map</i>	<i>Description</i>	<i>Situation</i>
T1	Scots Pine	24 St Michaels Road
T2	Sweet Chestnut	24 St Michaels Road
T3	Sweet Chestnut	24 St Michaels Road
T4	Sweet Chestnut	24 St Michaels Road
T5	Sweet Chestnut	24 St Michaels Road
T6	Sweet Chestnut	24 St Michaels Road
T7	Sweet Chestnut	24 St Michaels Road
T8	Sweet Chestnut	24 St Michaels Road
T9	Sweet Chestnut	24 St Michaels Road
T10	Beech	24 St Michaels Road
T11	Sweet Chestnut	24 St Michaels Road
T12	Sweet Chestnut	24 St Michaels Road
T13	Sweet Chestnut	24 St Michaels Road
T14	Sweet Chestnut	24 St Michaels Road
T15	Sweet Chestnut	24 St Michaels Road
T16	Sweet Chestnut	24 St Michaels Road
T17	Sweet Chestnut	24 St Michaels Road
T18	Sweet Chestnut	24 St Michaels Road
T19	Sweet Chestnut	24 St Michaels Road
T20	Sweet Chestnut	24 St Michaels Road
T21	Sweet Chestnut	24 St Michaels Road
T22	Sweet Chestnut	24 St Michaels Road
T23	Sweet Chestnut	24 St Michaels Road
T24	Sweet Chestnut	24 St Michaels Road
T25	Sweet Chestnut	24 St Michaels Road
T26	Sweet Chestnut	24 St Michaels Road
T27	Sweet Chestnut	24 St Michaels Road
T28	Sweet Chestnut	24 St Michaels Road
T29	Sweet Chestnut	24 St Michaels Road
T30	Sweet Chestnut	24 St Michaels Road
T31	Hornbeam	24 St Michaels Road
T32	Beech	24 St Michaels Road
T33	Sweet Chestnut	24 St Michaels Road

Trees specified by reference to an area

(within a dotted black line on the map)

<i>Reference on map</i>	<i>Description</i>	<i>Situation</i>
	None	

Groups of trees

(within a broken black line on the map)

<i>Reference on map</i>	<i>Description (including number of trees of each species in the group)</i>	<i>Situation</i>
	None	

Woodlands

(within a continuous black line on the map)

<i>Reference on map</i>	<i>Description</i>	<i>Situation</i>
	None	

TREE PRESERVATION ORDER 462^A
LIST OF ALL PEOPLE SERVED WITH ORDER AND NOTICE

Mr and Mrs Baier
24 St Michaels Road
Farnborough
Hampshire
GU14 8NE

Hampshire County Council Highways
c/o Motorway Compound
M3 Junction 5
Hook
Hampshire
RG27 9AA

Empress Ward Councillors: Cllr David Clifford, Cllr Gareth Lyon, Cllr Brian Parker.

RUSHMOOR BOROUGH COUNCIL

DIRECTORATE OF ENVIRONMENTAL SERVICES

KEITH HOLLAND, BA, MRTPI
HEAD OF PLANNING SERVICES
COUNCIL OFFICES
FARNBOROUGH ROAD
FARNBOROUGH
HAMPSHIRE GU14 7JU
TEL: (01252) 398398

TREE PRESERVATION ORDER 462

Tree Schedule: Please refer to Schedule 1

T1 - T33 INDIVIDUAL TREES

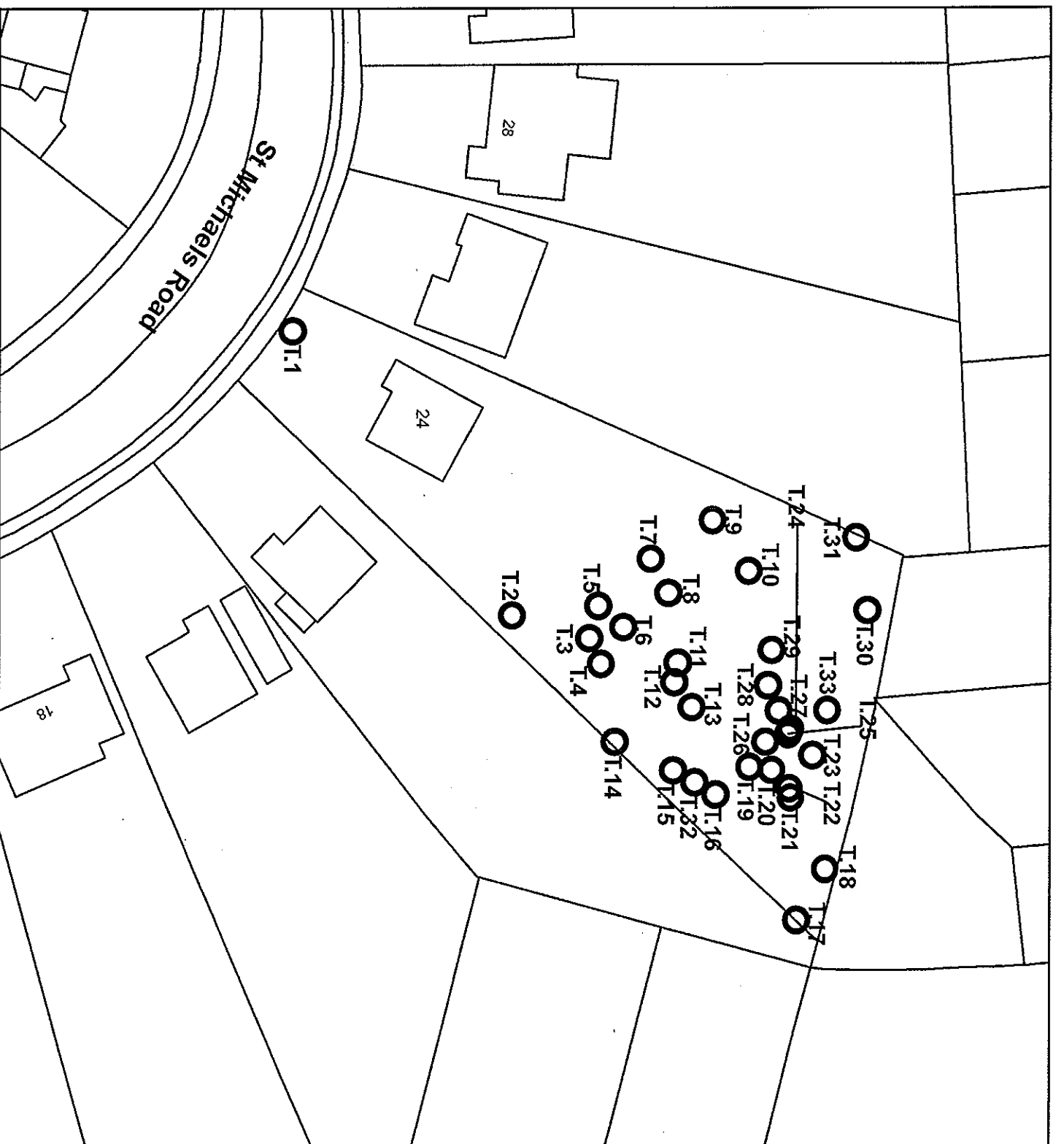

Location:- 24 St Michaels Road, Farnborough,
Hampshire, GU14 8NE

Date: 22/07/2013

Scale: 1:590

Keith Holland
LEADER OF
THE COUNCIL

2.02
SOLICITOR TO
THE COUNCIL



SCHEDULE

Specification of trees

Trees specified individually

(encircled in black on the map)

<i>Reference on map</i>	<i>Description</i>	<i>Situation</i>
T1	Scots Pine	24 St Michaels Road
T2	Sweet Chestnut	24 St Michaels Road
T3	Sweet Chestnut	24 St Michaels Road
T4	Sweet Chestnut	24 St Michaels Road
T5	Sweet Chestnut	24 St Michaels Road
T6	Sweet Chestnut	24 St Michaels Road
T7	Sweet Chestnut	24 St Michaels Road
T8	Sweet Chestnut	24 St Michaels Road
T9	Sweet Chestnut	24 St Michaels Road
T10	Beech	24 St Michaels Road
T11	Sweet Chestnut	24 St Michaels Road
T12	Sweet Chestnut	24 St Michaels Road
T13	Sweet Chestnut	24 St Michaels Road
T14	Sweet Chestnut	24 St Michaels Road
T15	Sweet Chestnut	24 St Michaels Road
T16	Sweet Chestnut	24 St Michaels Road
T17	Sweet Chestnut	24 St Michaels Road
T18	Sweet Chestnut	24 St Michaels Road
T19	Sweet Chestnut	24 St Michaels Road
T20	Sweet Chestnut	24 St Michaels Road
T21	Sweet Chestnut	24 St Michaels Road
T22	Sweet Chestnut	24 St Michaels Road
T23	Sweet Chestnut	24 St Michaels Road
T24	Sweet Chestnut	24 St Michaels Road
T25	Sweet Chestnut	24 St Michaels Road
T26	Sweet Chestnut	24 St Michaels Road
T27	Sweet Chestnut	24 St Michaels Road
T28	Sweet Chestnut	24 St Michaels Road
T29	Sweet Chestnut	24 St Michaels Road
T31	Hornbeam	24 St Michaels Road
T32	Beech	24 St Michaels Road

Trees specified by reference to an area

(within a dotted black line on the map)

<i>Reference on map</i>	<i>Description</i>	<i>Situation</i>
	None	

Groups of trees

(within a broken black line on the map)

<i>Reference on map</i>	<i>Description (including number of trees of each species in the group)</i>	<i>Situation</i>
	None	

Woodlands

(within a continuous black line on the map)

<i>Reference on map</i>	<i>Description</i>	<i>Situation</i>
	None	

RUSHMOOR BOROUGH COUNCIL

DIRECTORATE OF ENVIRONMENTAL SERVICES

KEITH HOLLAND, BA, MRTPI
HEAD OF PLANNING SERVICES
COUNCIL OFFICES
FARNBOROUGH ROAD
FARNBOROUGH
HAMPSHIRE GU14 7JU
TEL: (01252) 398398

TREE PRESERVATION ORDER 462A

Tree Schedule: Please refer to Schedule 1

T1 - T33 INDIVIDUAL TREES

Location:- 24 St Michaels Road,
Farnborough, Hampshire, GU14 8NE

The individual trees T30 and T33 are
removed from the plan and schedule
of the modified Tree Preservation Order
identified as TPO462A

Date: 17/01/2014

Scale: 1:500

soil to be covered

17/01/2014

[Signature]
Director of
Tree Council



4/1/14




TPO 462V - Pack


Final Audit Report


2022-09-29


Created:	2022-09-29
By:	Toby Fotheringham (toby.fotheringham@rushmoor.gov.uk)
Status:	Signed
Transaction ID:	CBJCHBCAABAAzz94_R10qaVAzm-NUkKL_qPSr-12ZKit


"TPO 462V - Pack" History


 Document created by Toby Fotheringham (toby.fotheringham@rushmoor.gov.uk)
2022-09-29 - 8:15:00 AM GMT

 Document emailed to tim.mills@rushmoor.gov.uk for signature
2022-09-29 - 8:15:38 AM GMT

 Email viewed by tim.mills@rushmoor.gov.uk
2022-09-29 - 5:46:18 PM GMT

 Signer tim.mills@rushmoor.gov.uk entered name at signing as Tim Mills
2022-09-29 - 5:46:35 PM GMT

 Document e-signed by Tim Mills (tim.mills@rushmoor.gov.uk)
Signature Date: 2022-09-29 - 5:46:37 PM GMT - Time Source: server

 Agreement completed.
2022-09-29 - 5:46:37 PM GMT